3 D presentasjon og bilder.

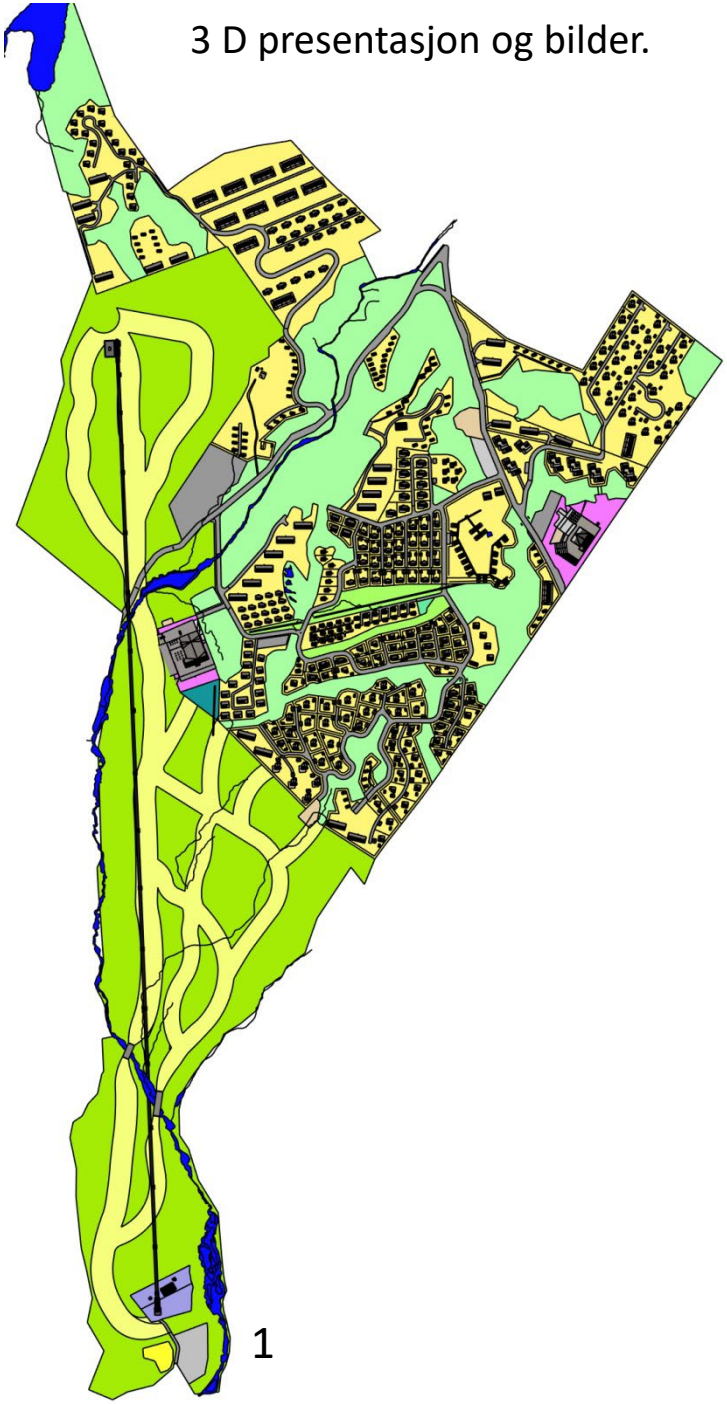

HO

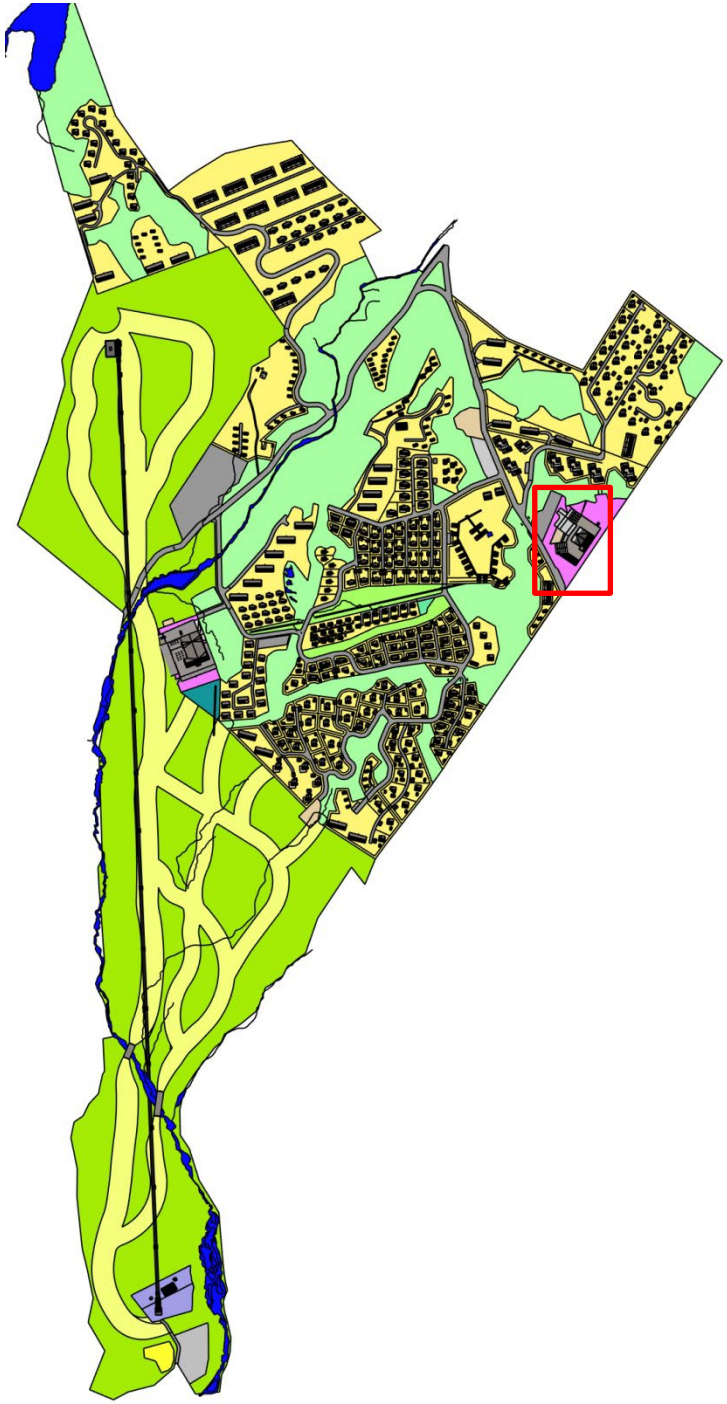

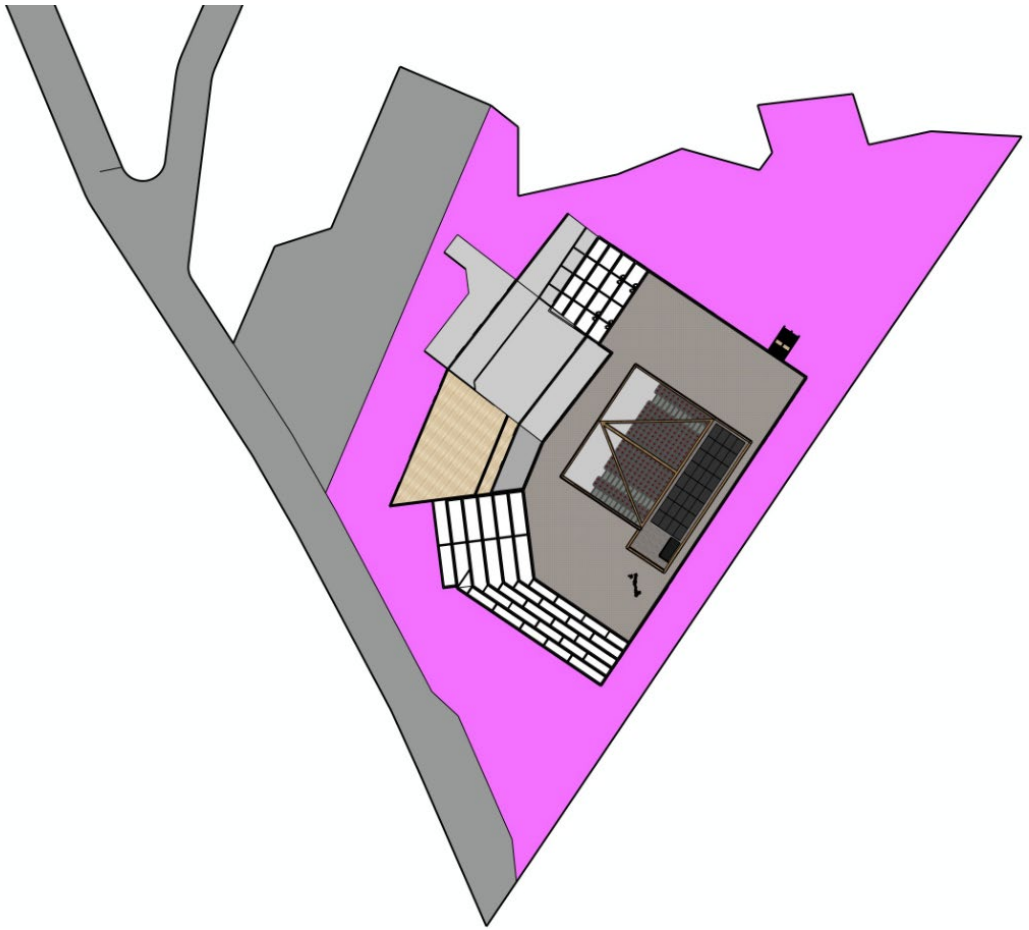

HO

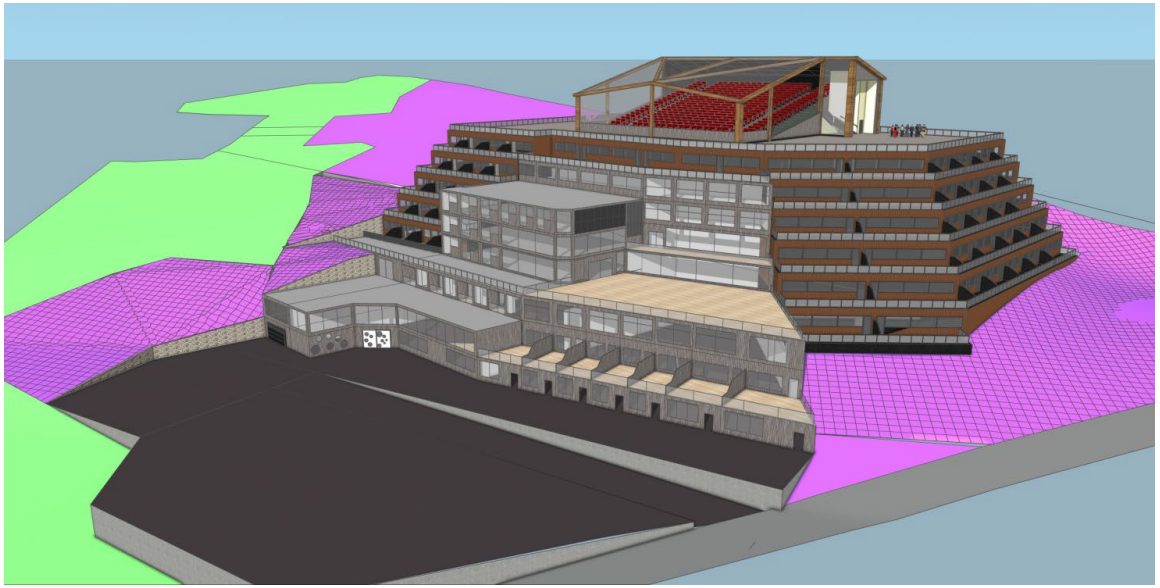

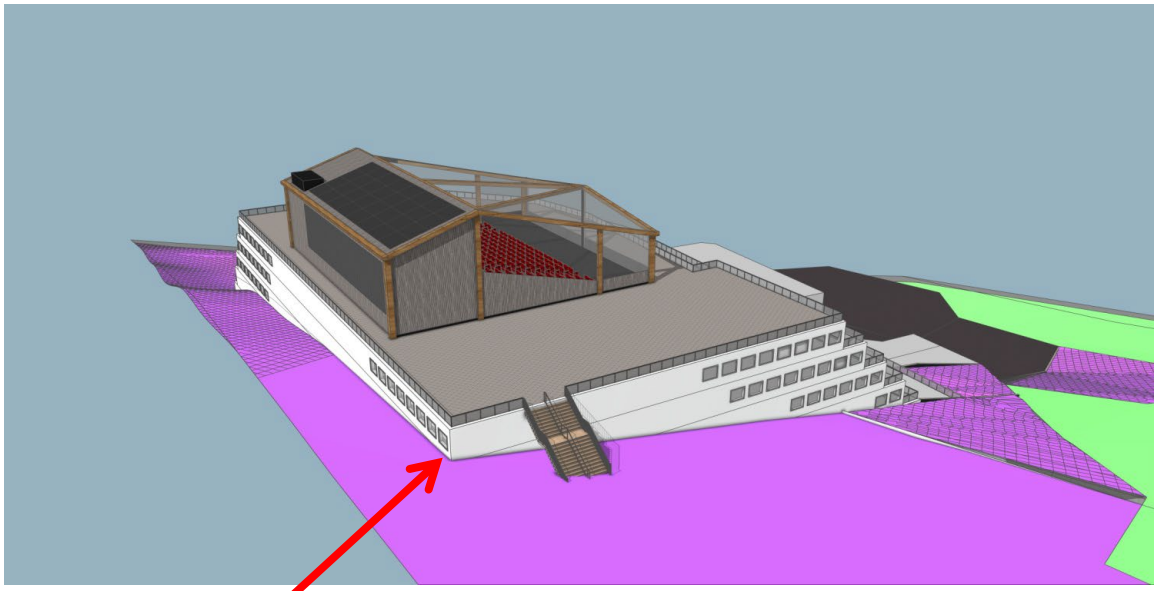

En etg over terreng

HO



HO



Hotell utsikt mot Gaustatoppen.



Hotell utsikt mot sør/vest



Hotell utsikt mot sør/vest



Område FB 1,6,7,9 og 11

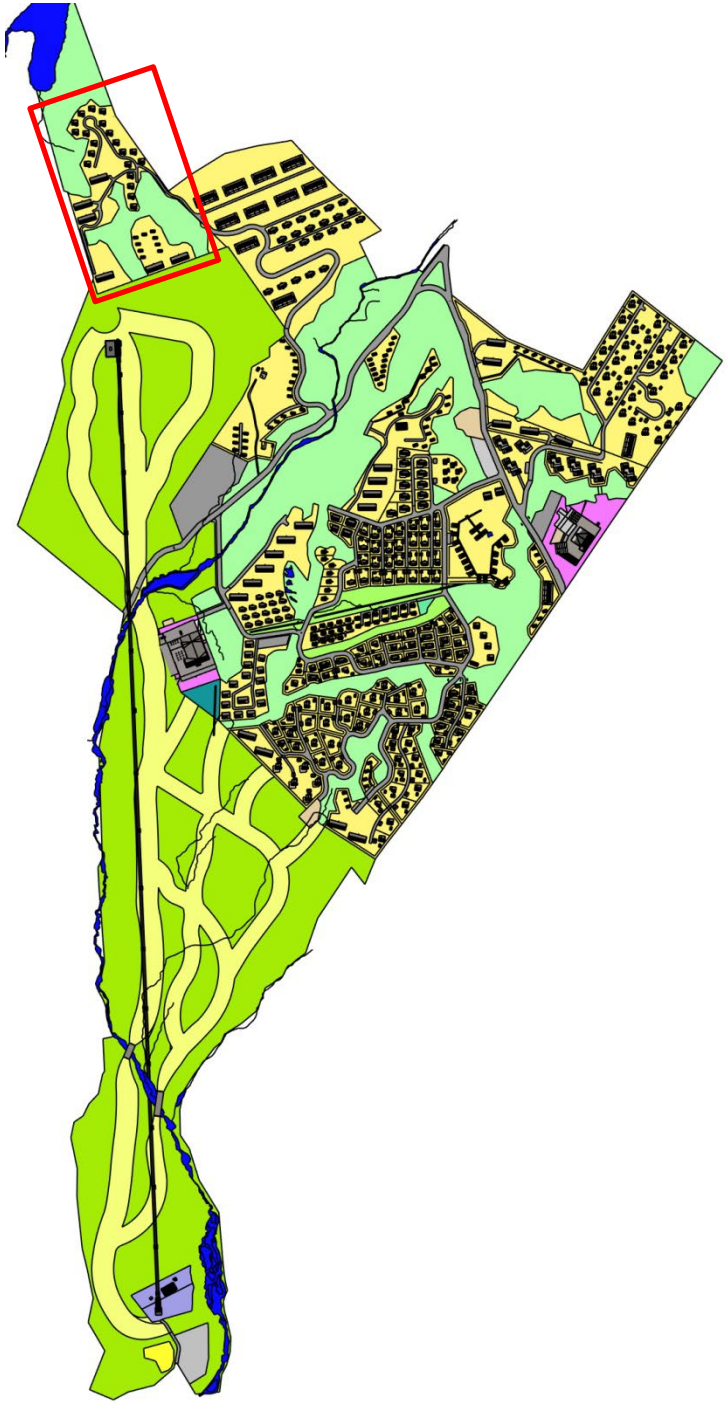

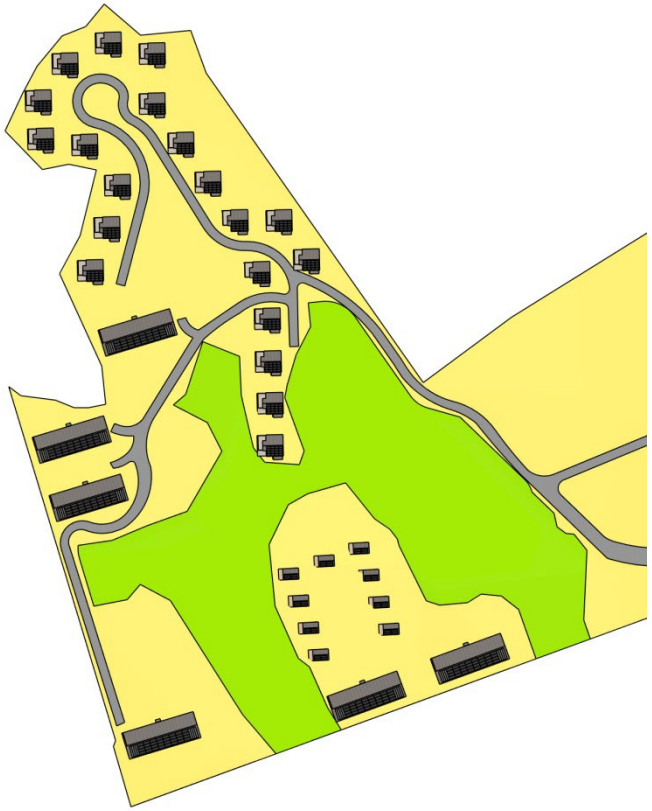

Område FB 1,6,7,9 og 11



Område FB 1



Område FB 1



Område FB1.
Utsikt mot Gaustatoppen.



Område FB 9 og 11.
Utsikt mot sør



Område FBK 1,2,3,4,5,6 og 7.
FB 2 og 3.

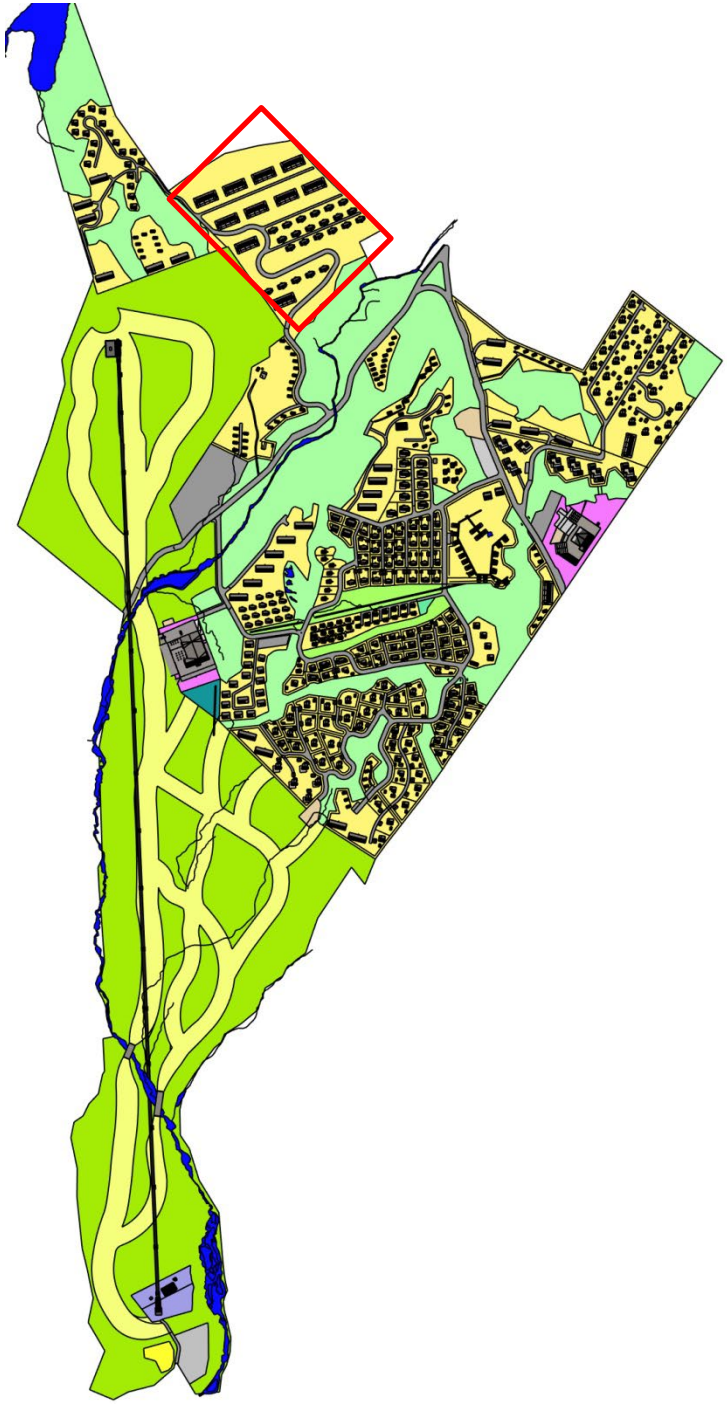

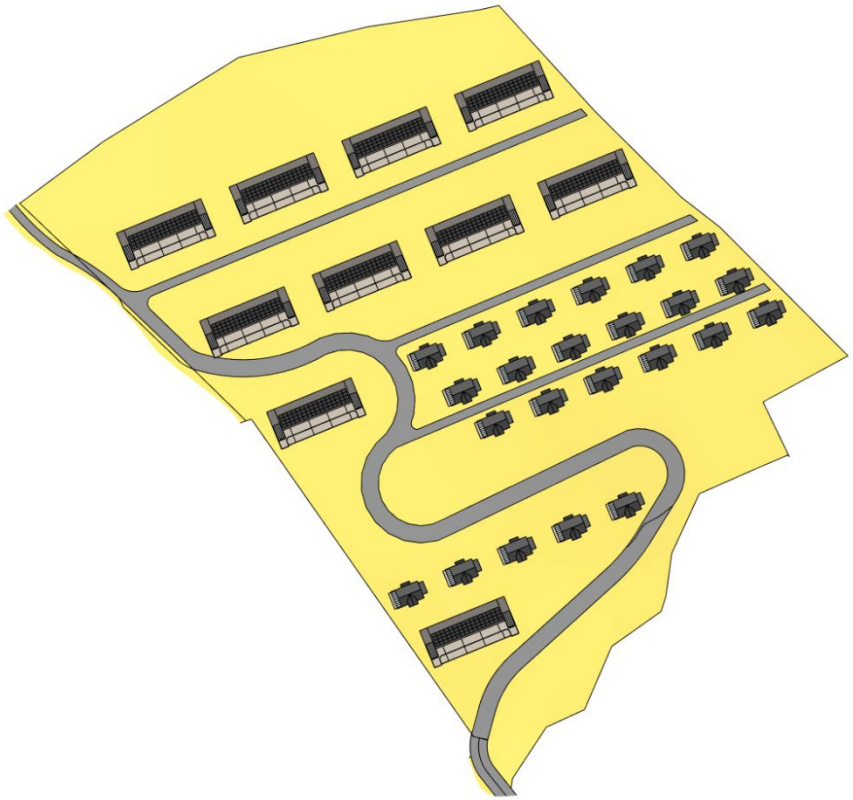

Område FBK 1,2,3,4,5,6 og 7.
FB 2 og 3.



Område FBK 1,2,3,4,5,6 og 7.
FB 2 og 3.



Område FBK 1,2,3,4,5,6 og 7.
FB 2 og 3.



Utsikt fra område FBK 1,2,3,4,5,6 og 7.
FB 2 og 3.mot sør



Utsikt fra område FBK 1,2,3,4,5,6 og 7.
FB 2 og 3.mot sør



Område FB 14

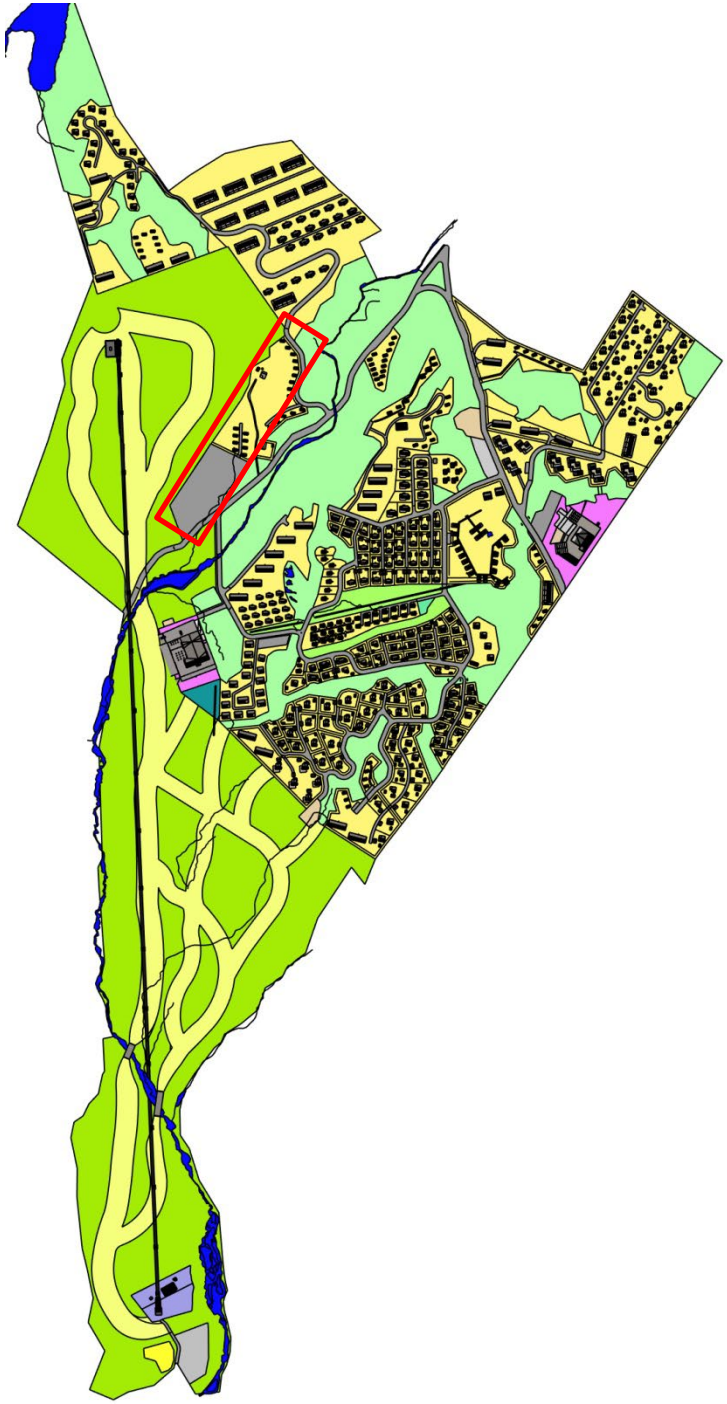

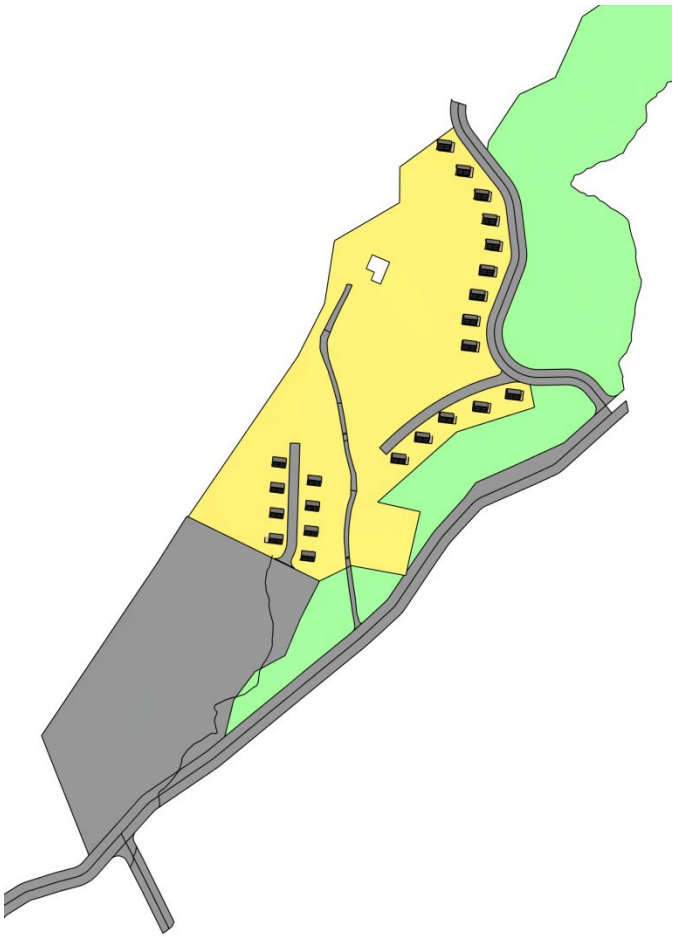

Område FB 14



Område FBK 9,10,11,16 og 17.

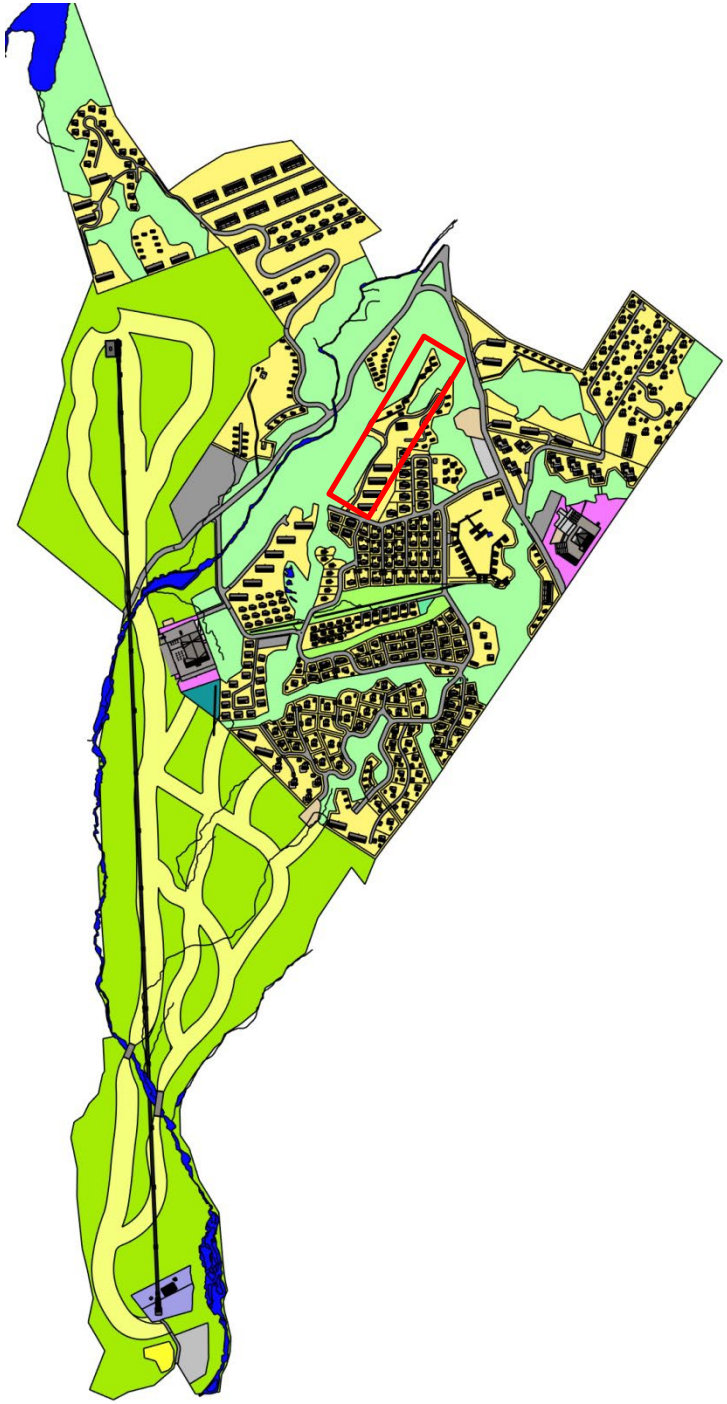

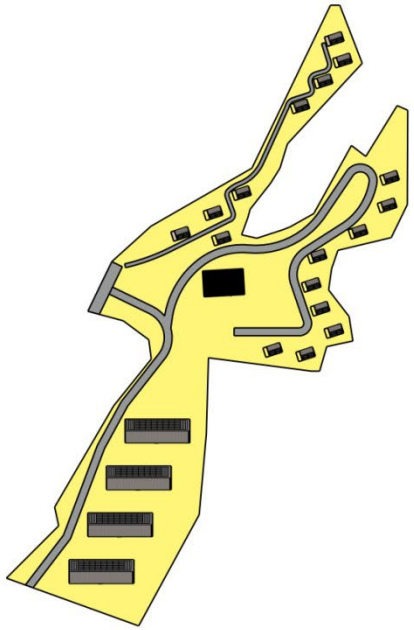

Område FBK 9,10,11,16 og 17.



Område FBK 14.

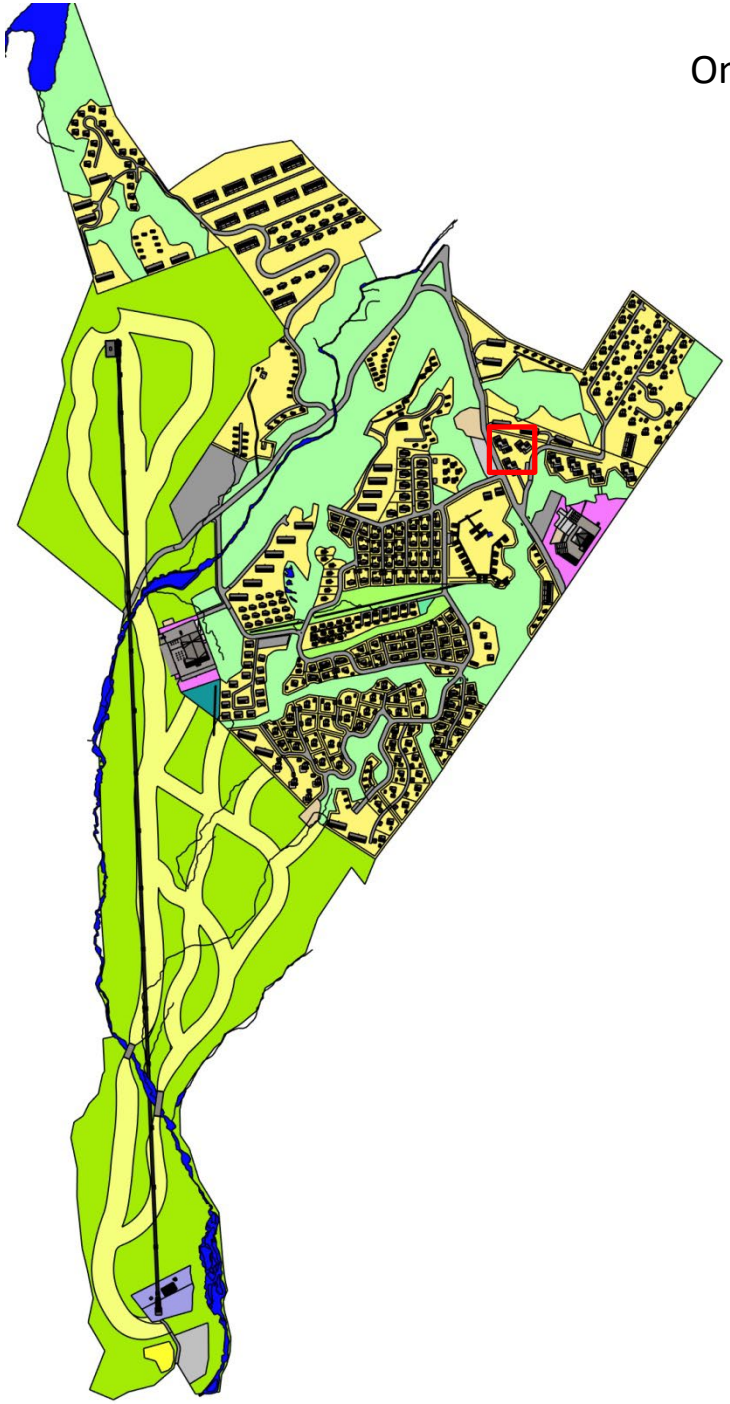

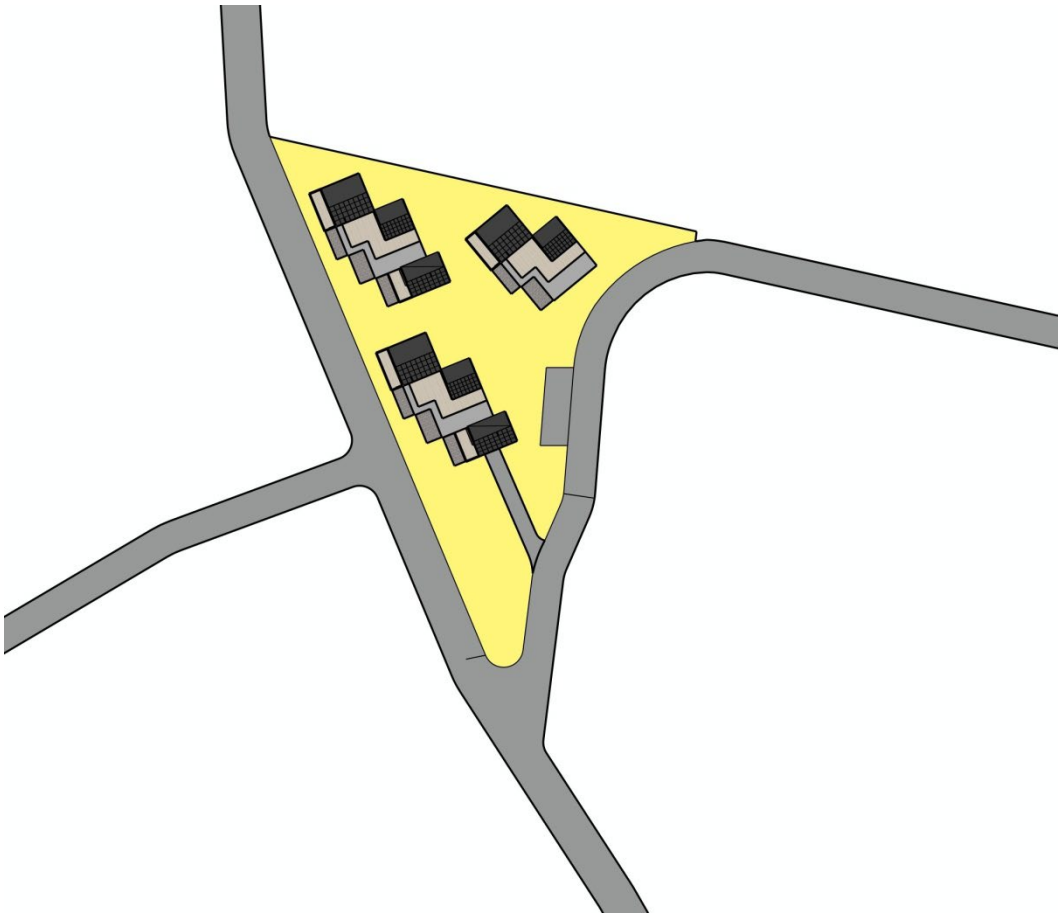

Område FBK 14.



Område FBK 15

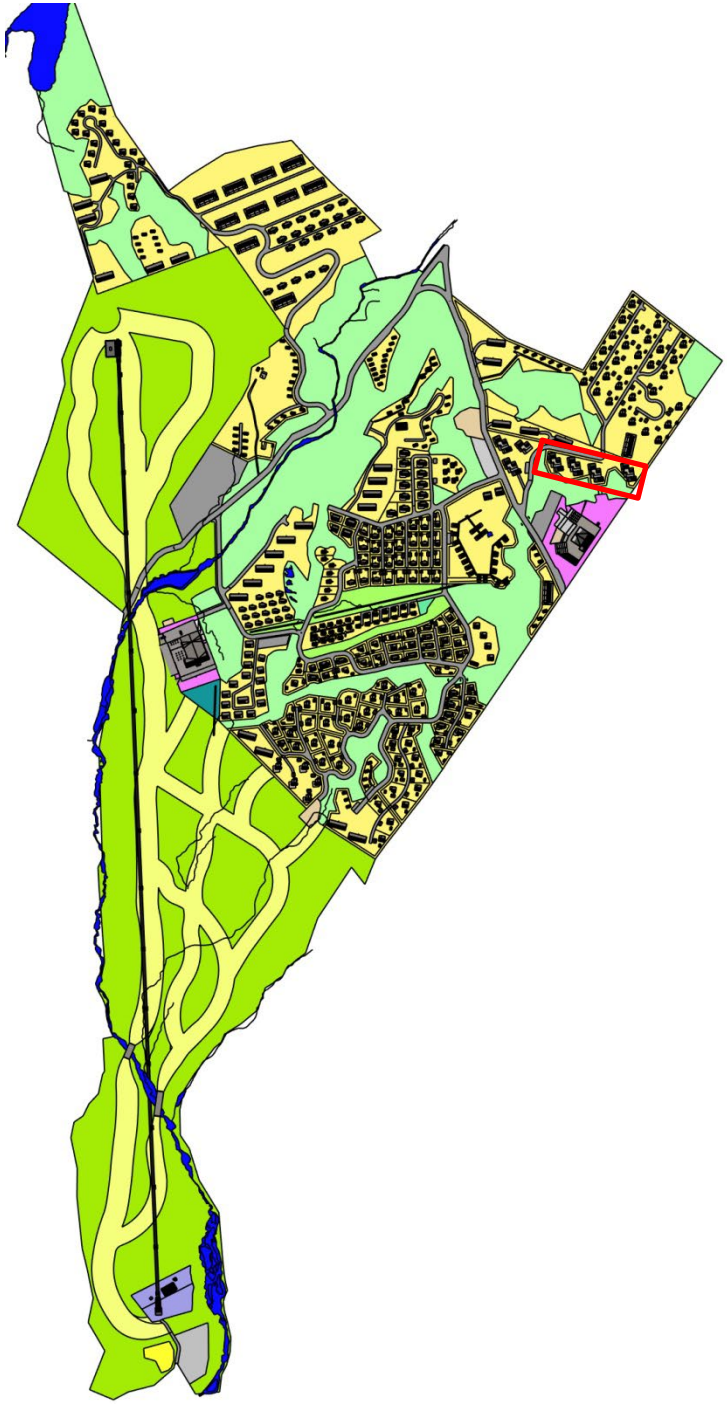

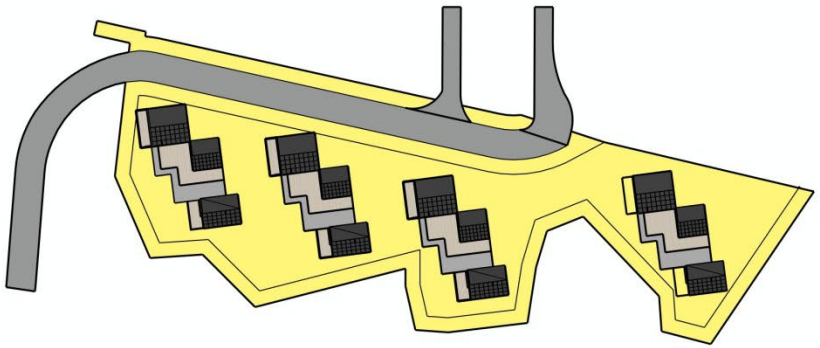

Område FBK 15



FBK 16.

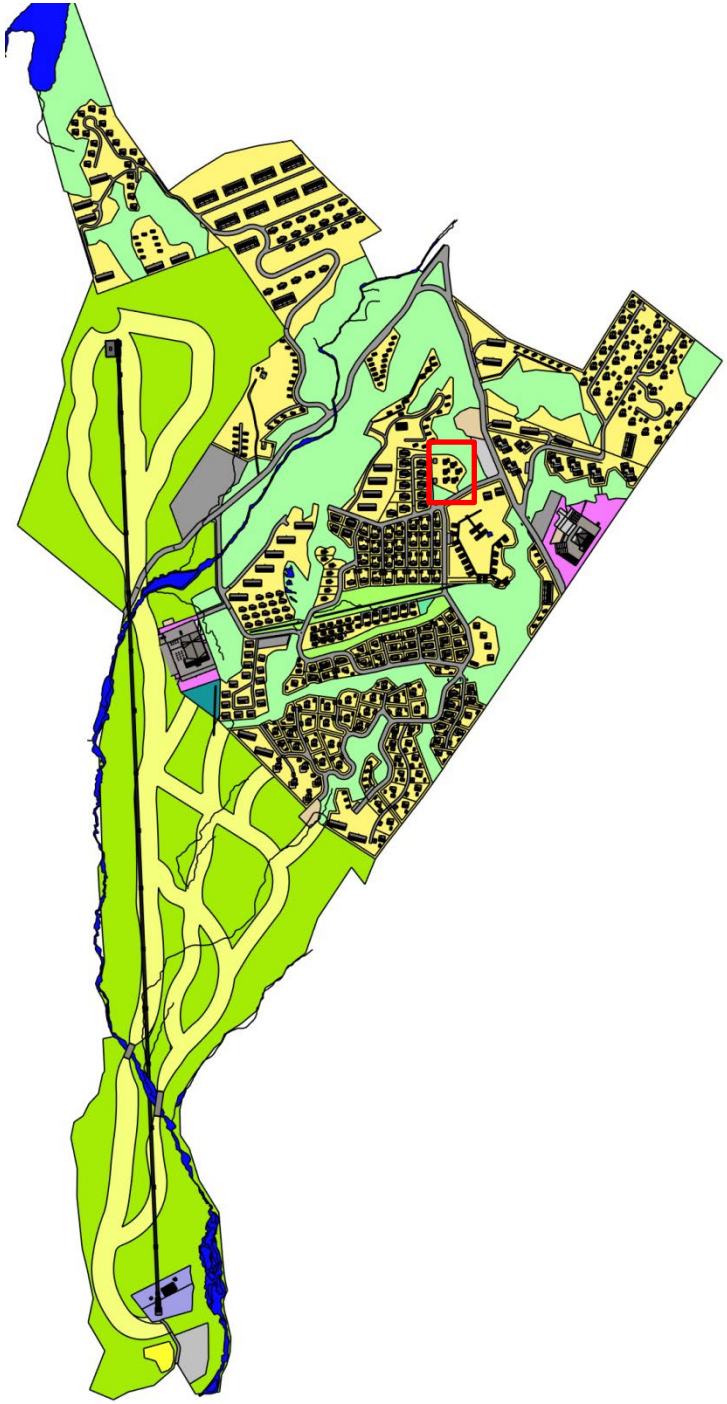

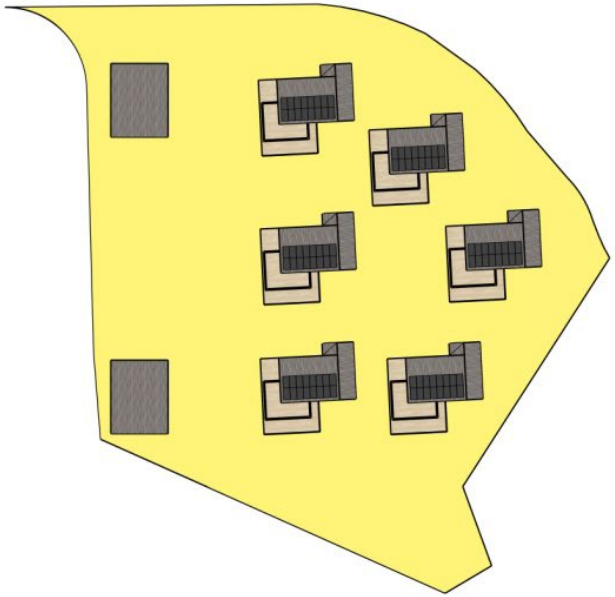

FBK 16.



FBK 19

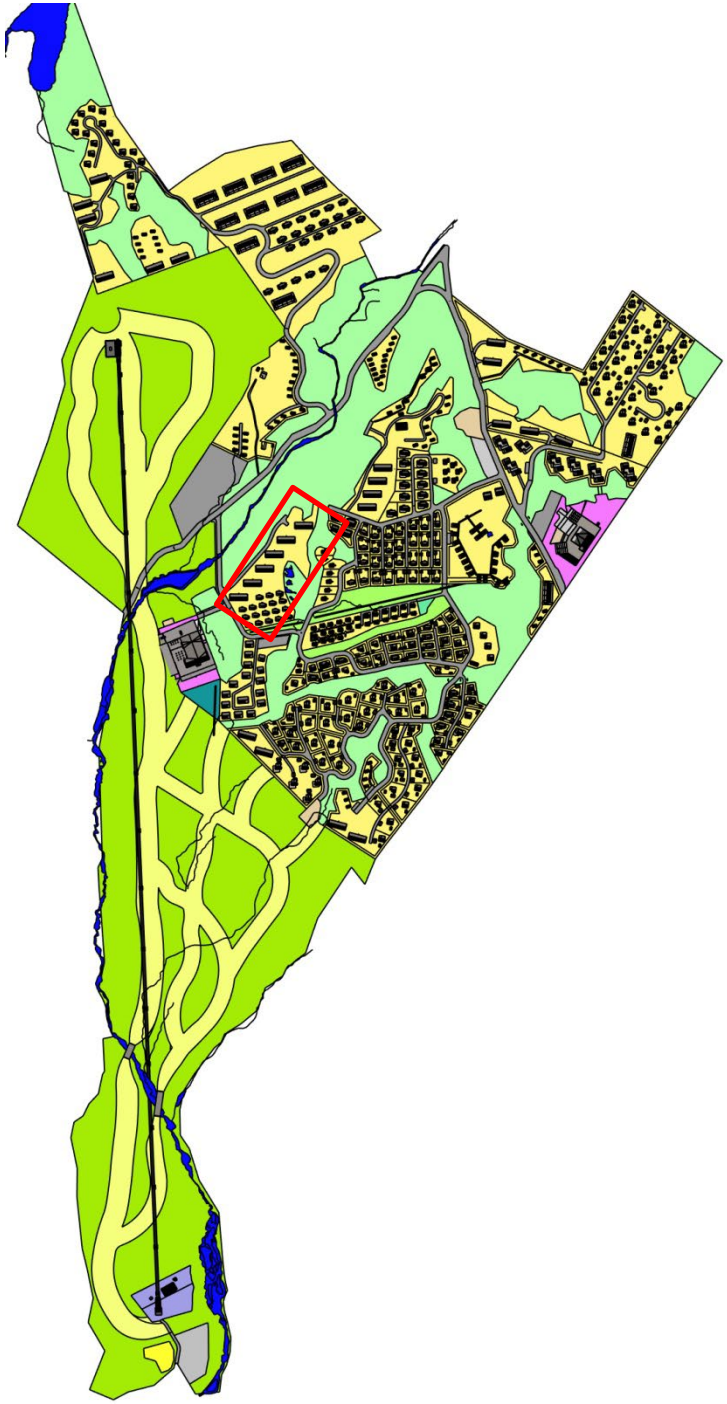

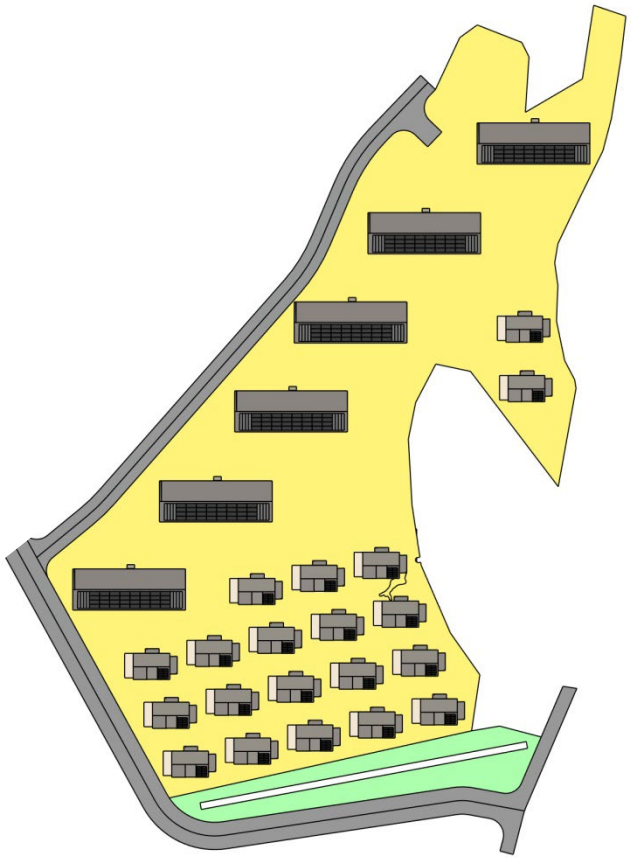

FBK 19.

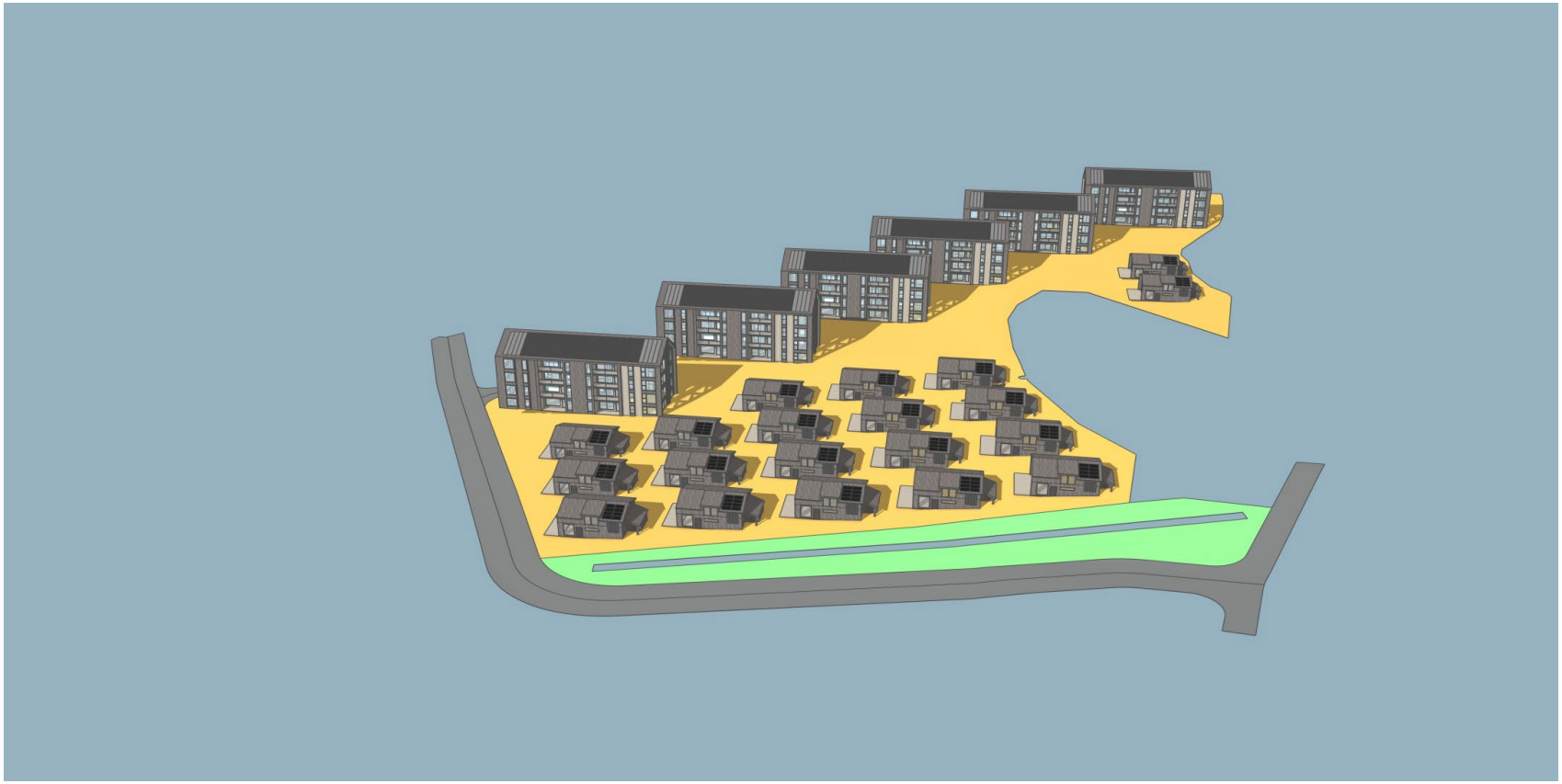

FBK 19.



Område FB 17 – FBK 21.

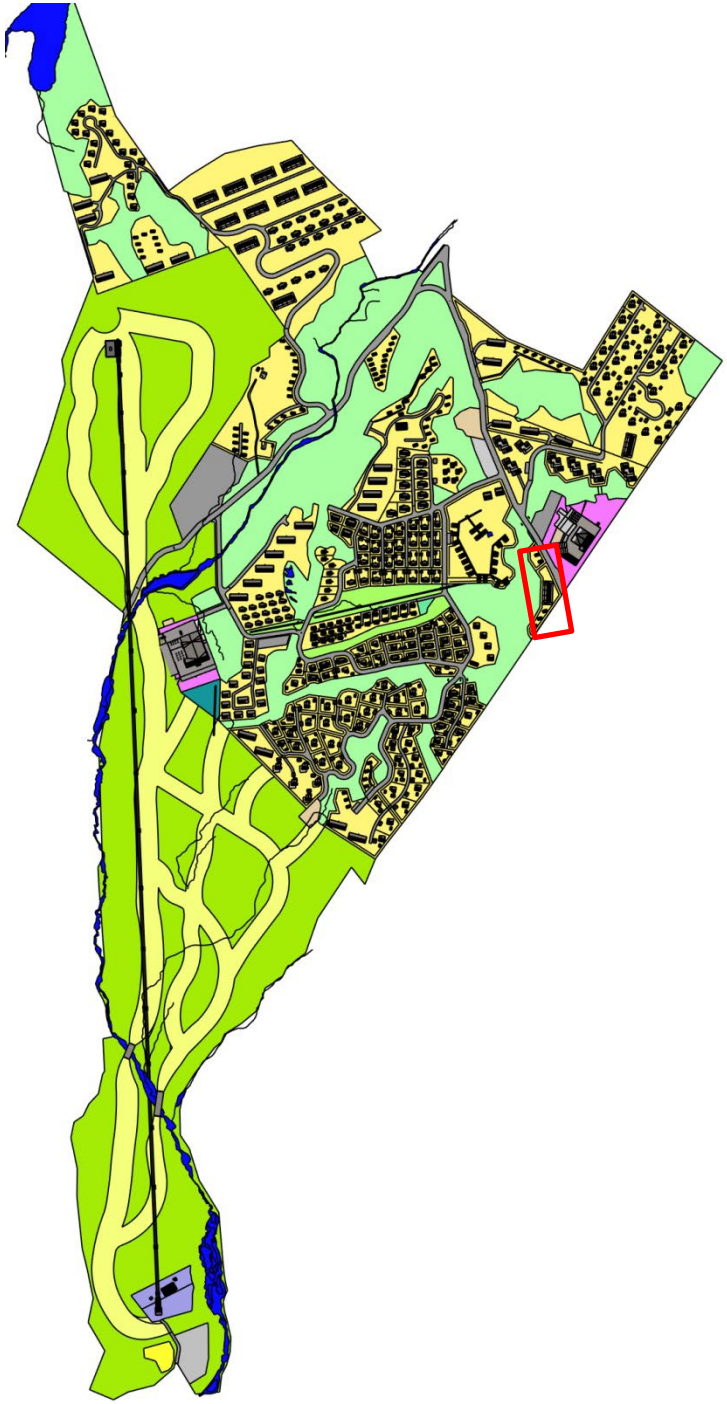

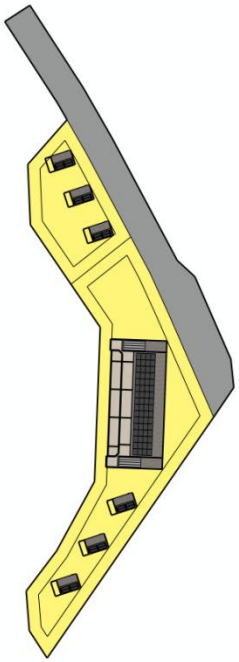

Område FB 17 – FBK 21.

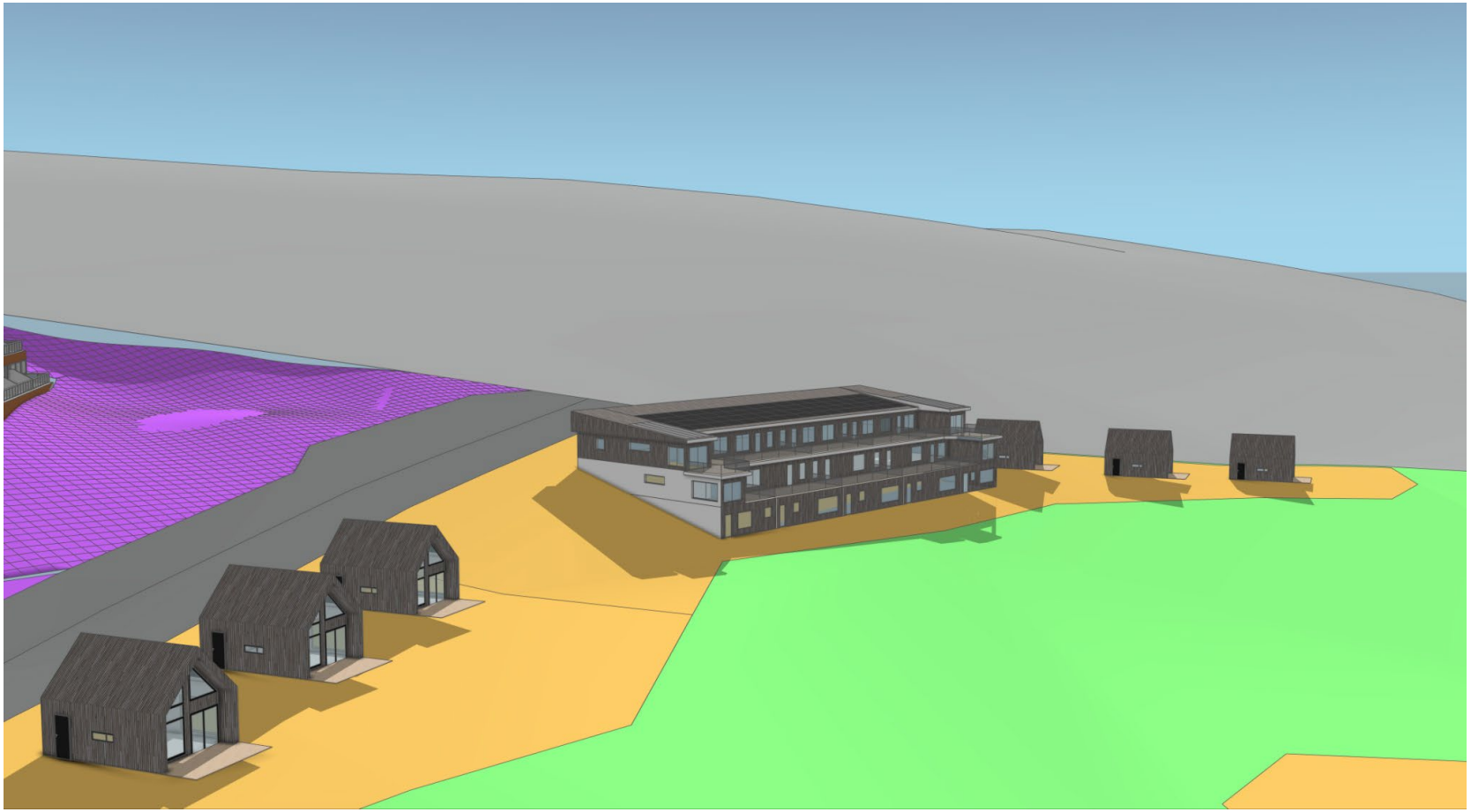

Område FB 17 – FBK 21.
Utsikt mot sør



FB 13

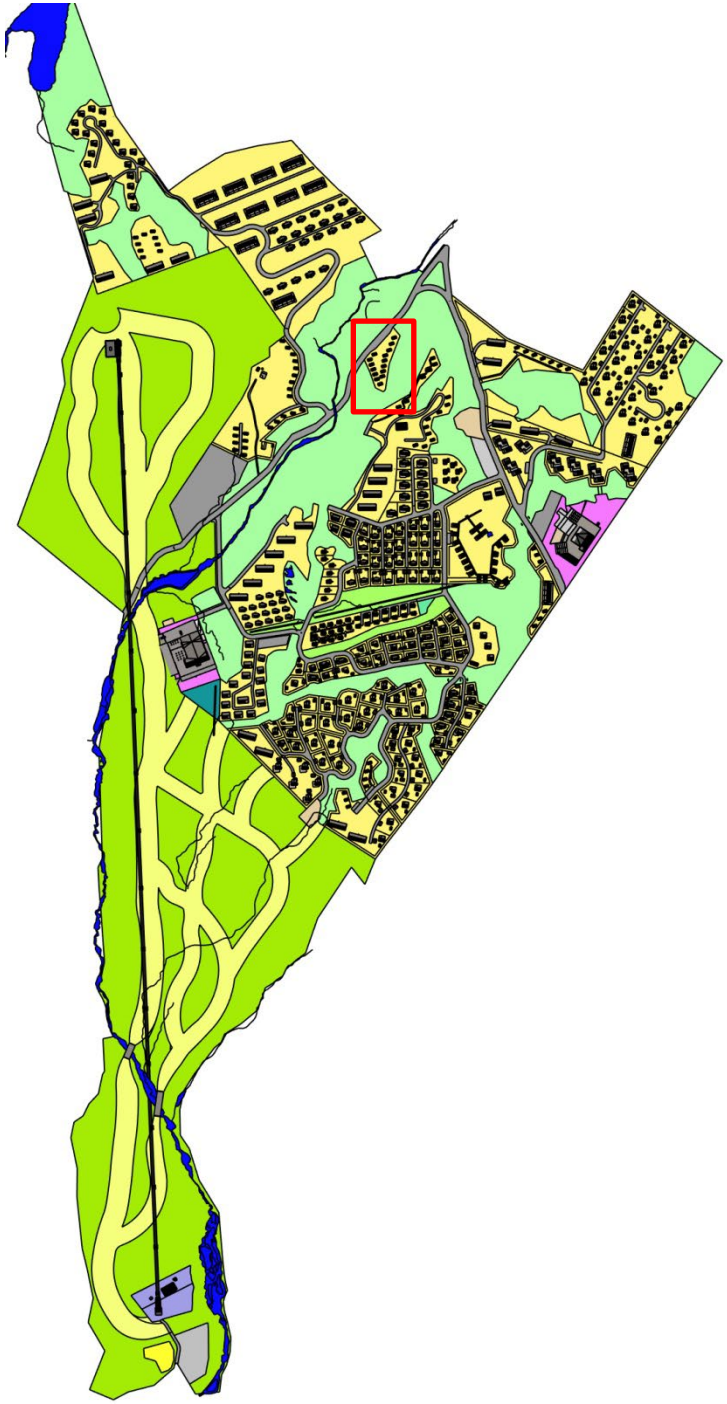

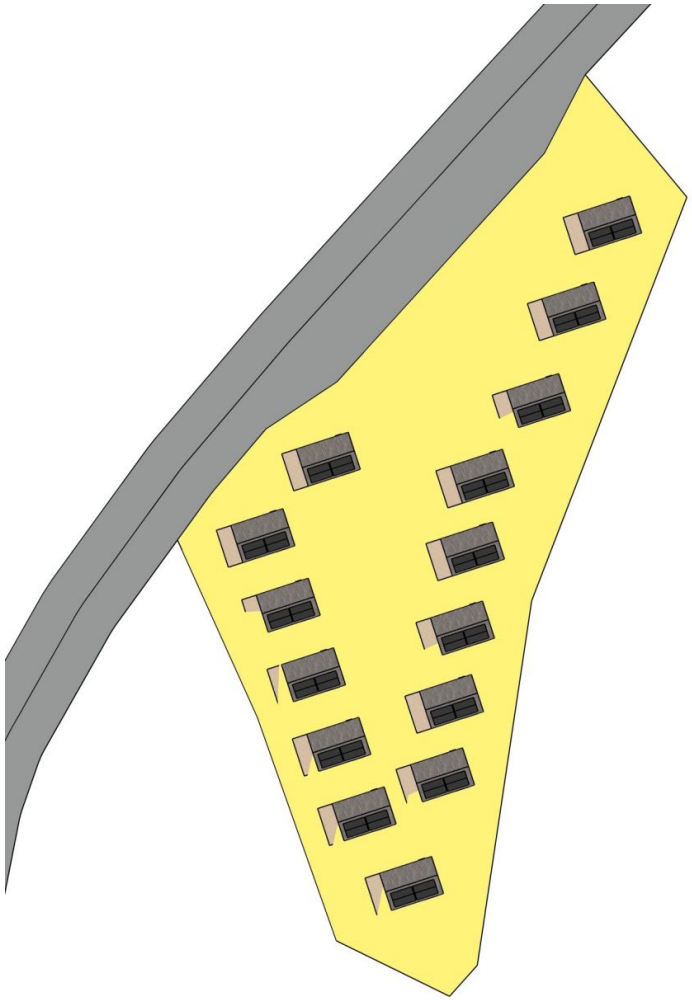

FB 13



FB 15 OG FB 16

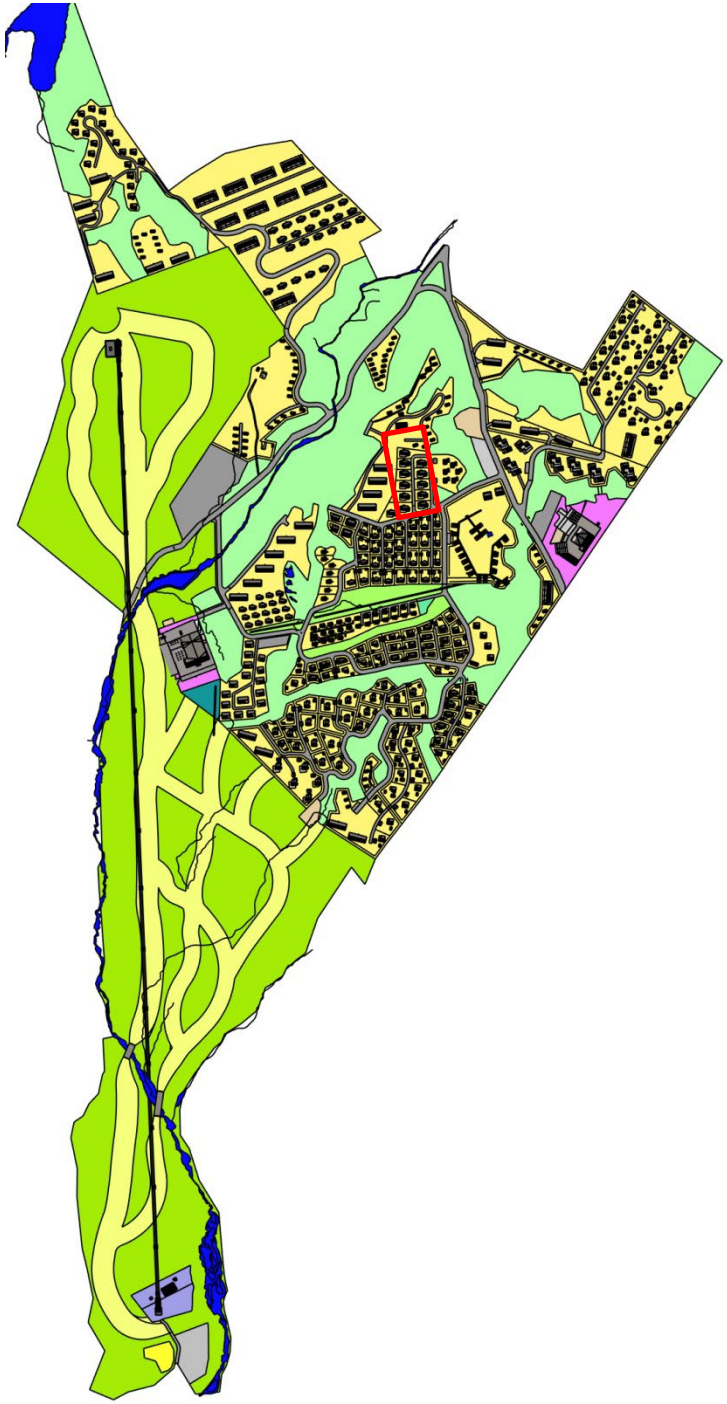

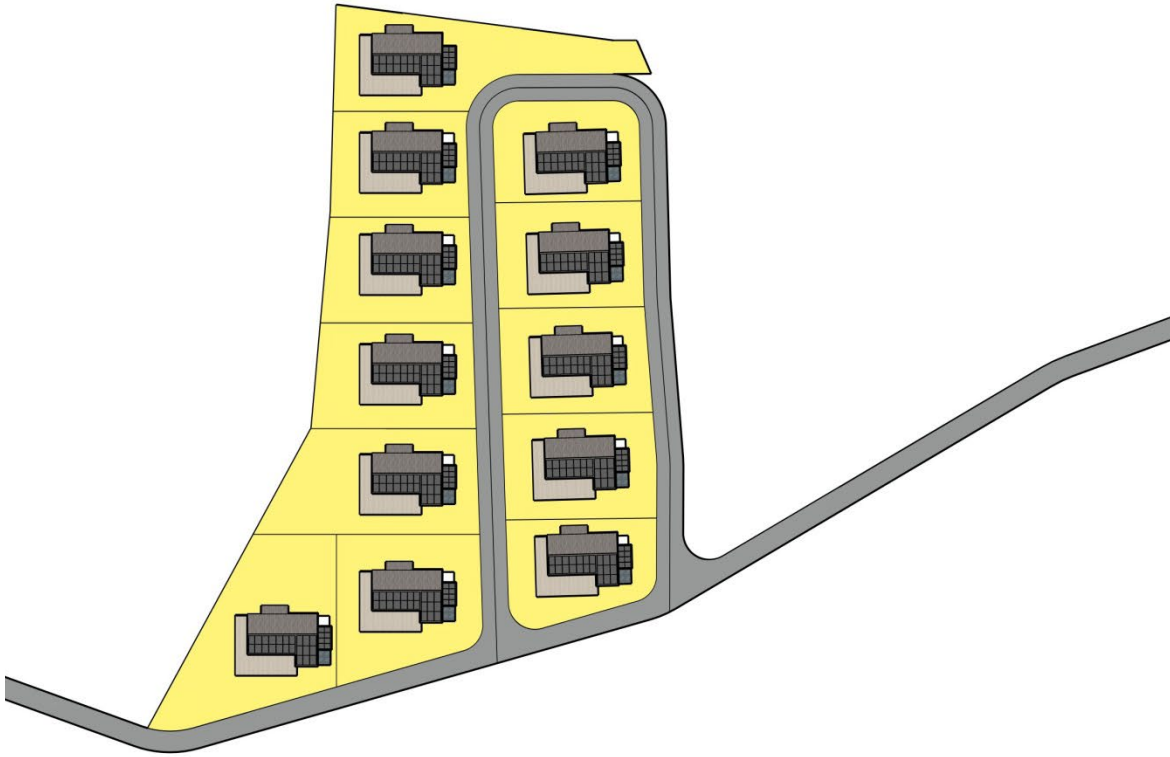

FB 15 OG FB 16



FBK 8,10,12 og 13.
FB 4,5,8 og 12.

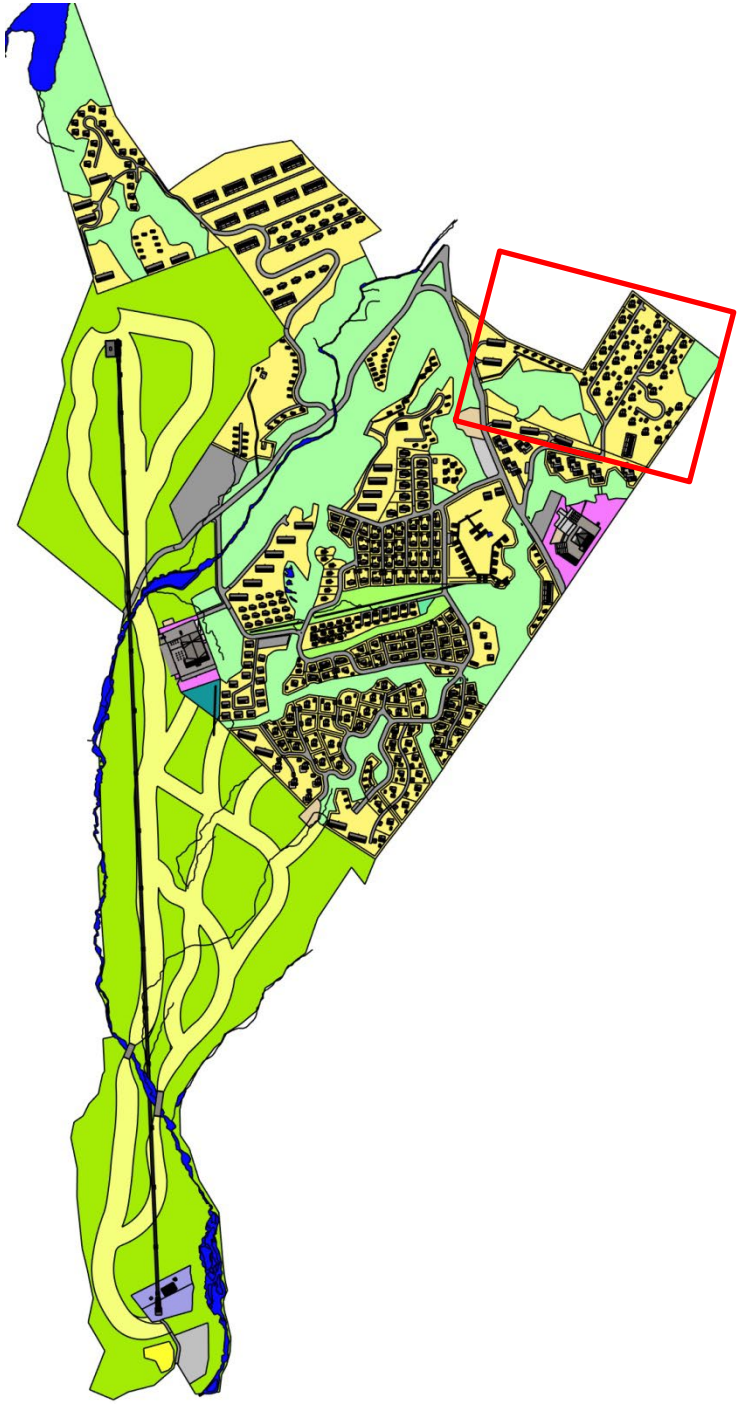

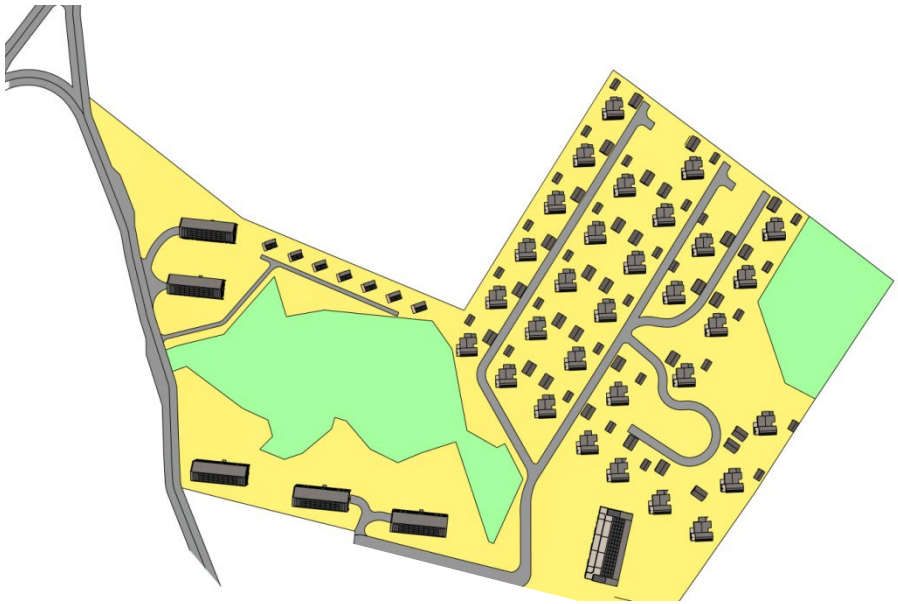

FBK 8,10,12 og 13.
FB 4,5,8 og 12.

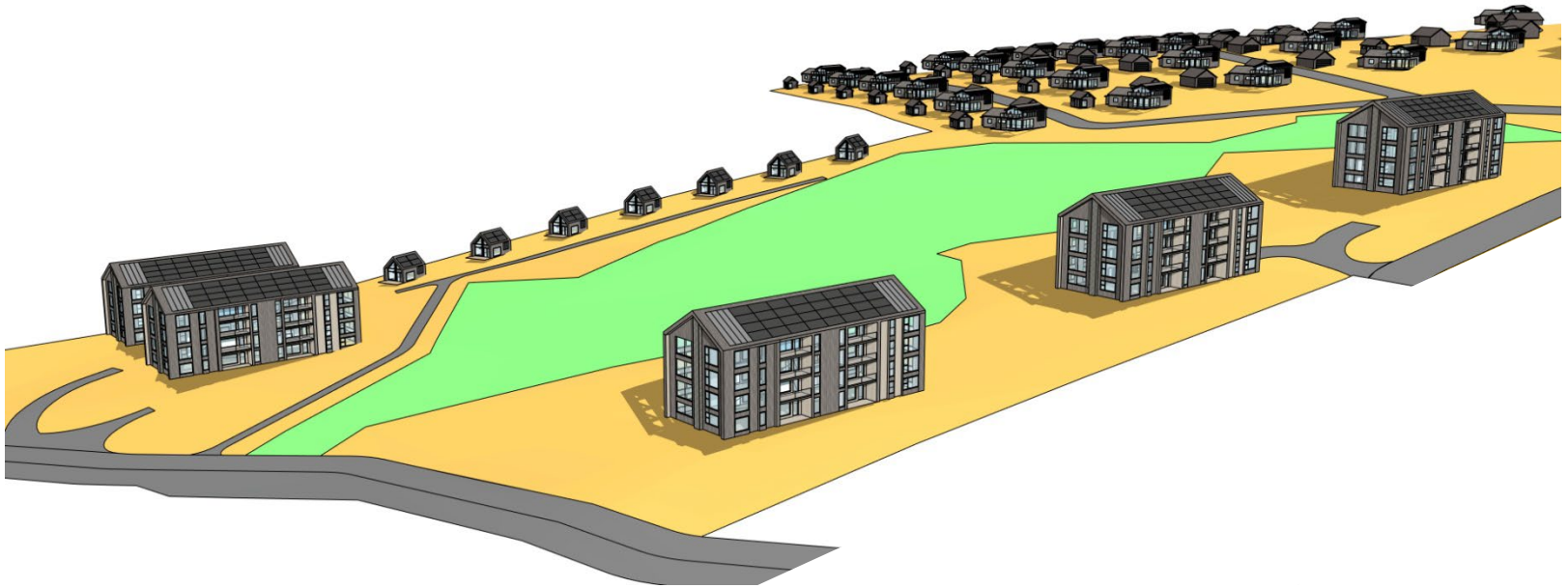

FBK 8,10,12 og 13.
FB 4,5,8 og 12.



Område FBK 20.

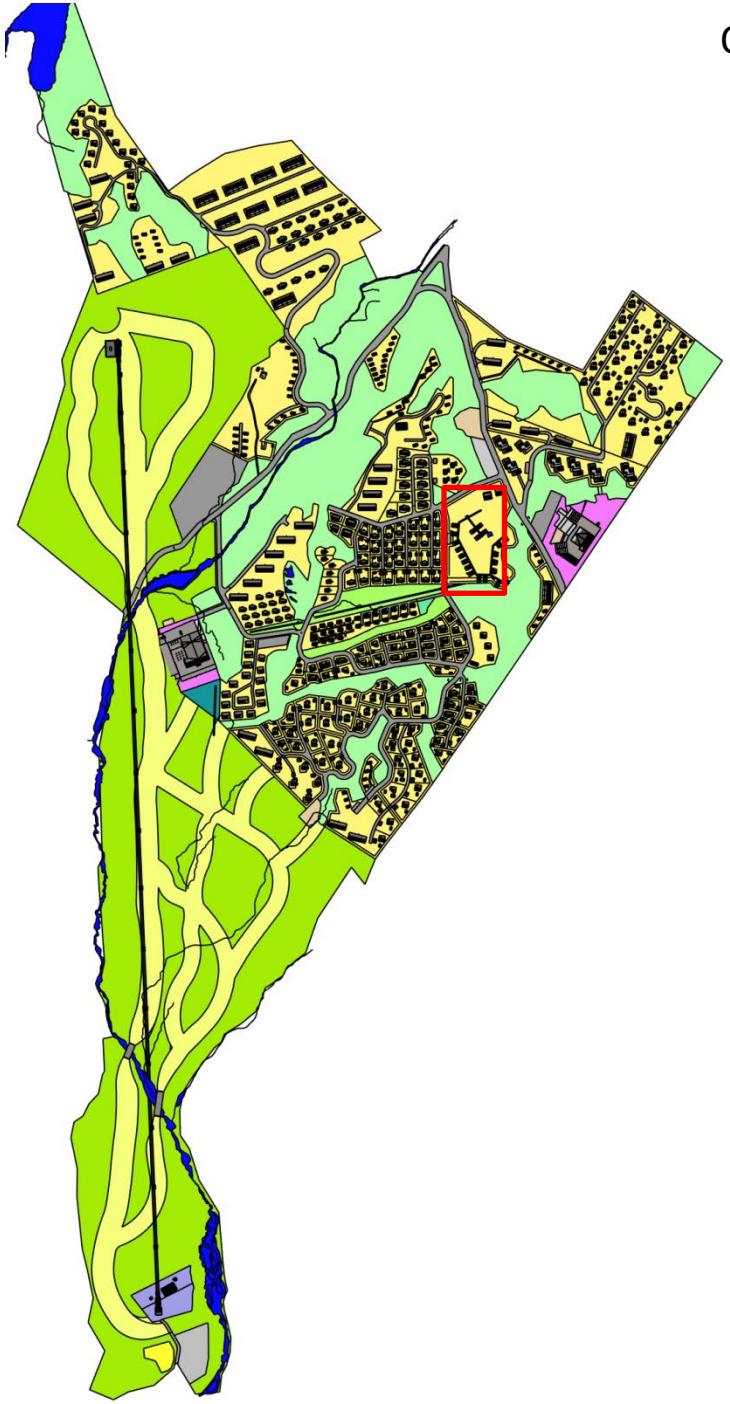

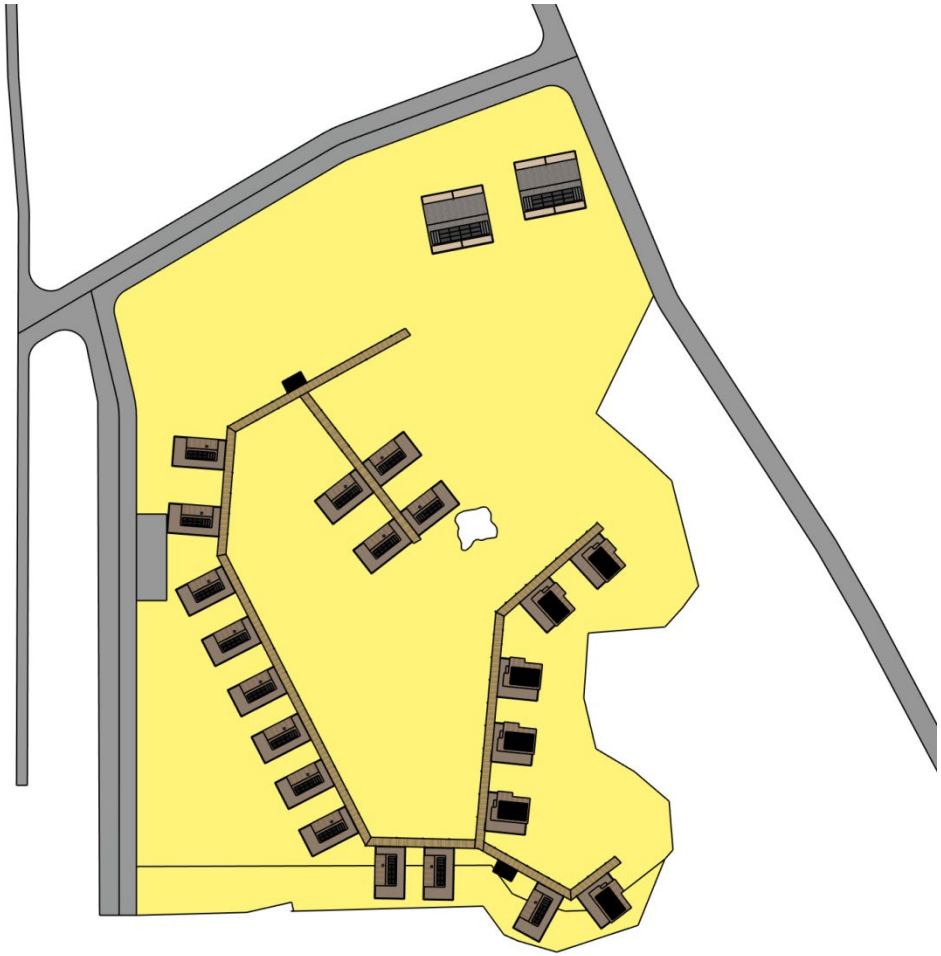

Område FBK 20.



Område FBK 20.

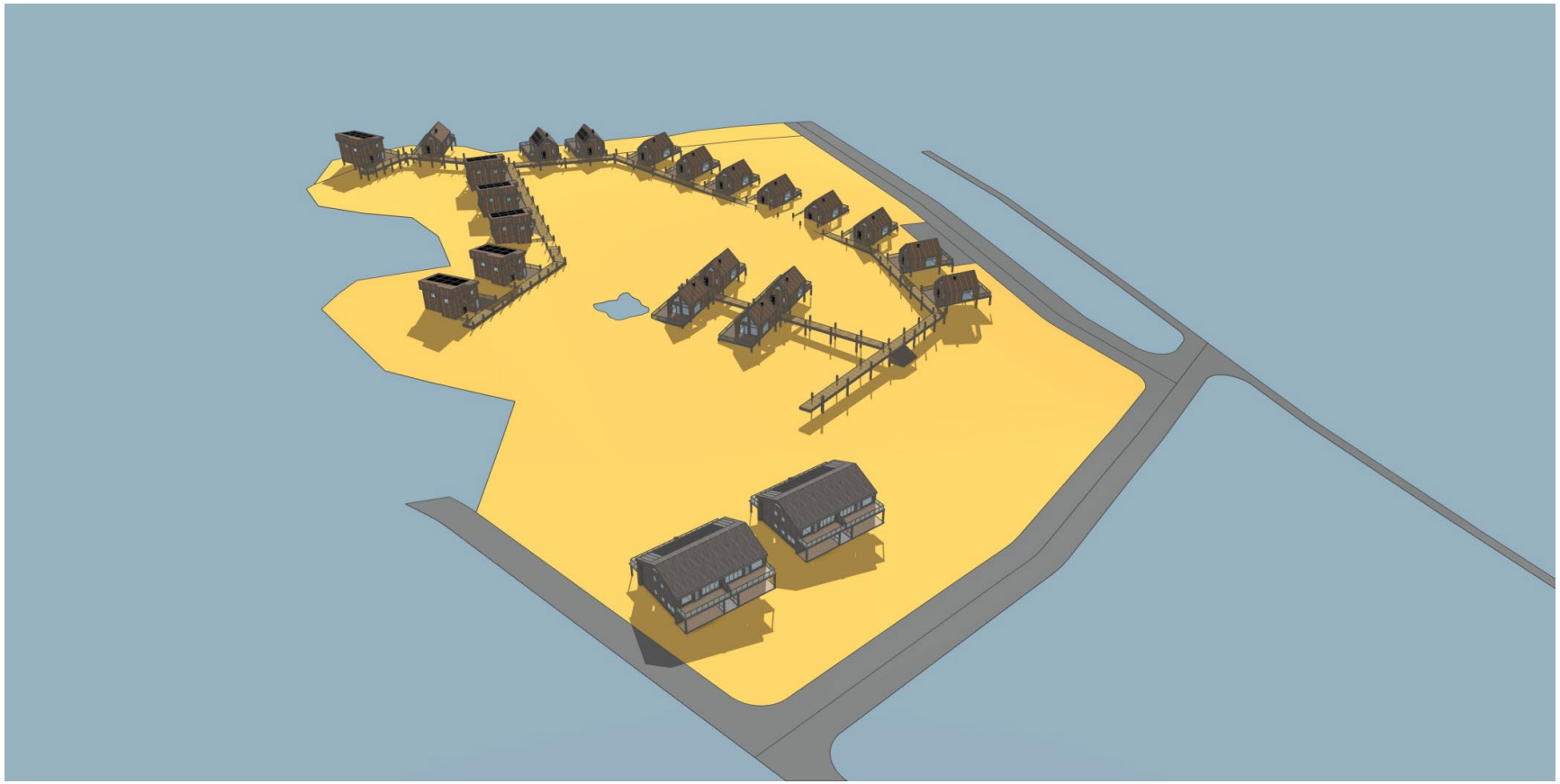

Gangbru hytter område FBK 20.



Gangbru hytter område FBK 20.



Gangbru hytter område FBK 20.



Gangbru hytter område FBK 20.



Område FBK 18.

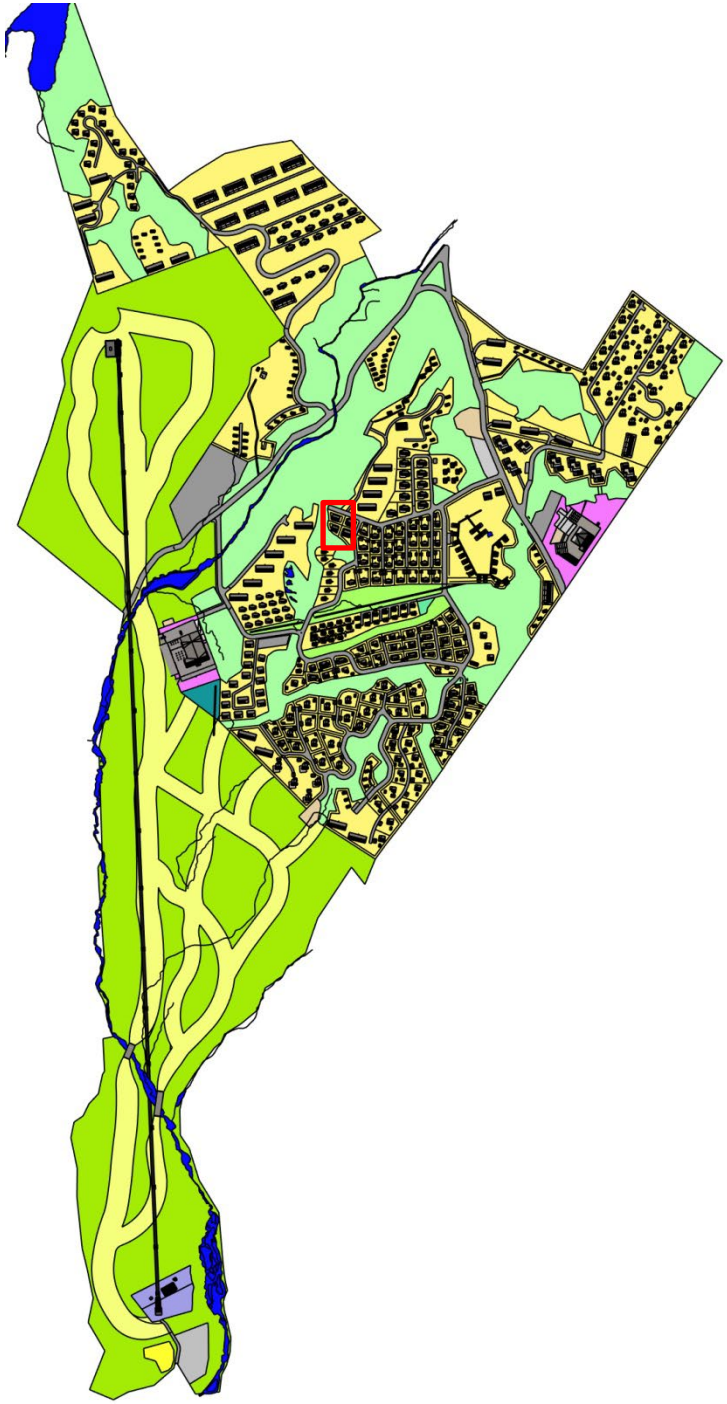

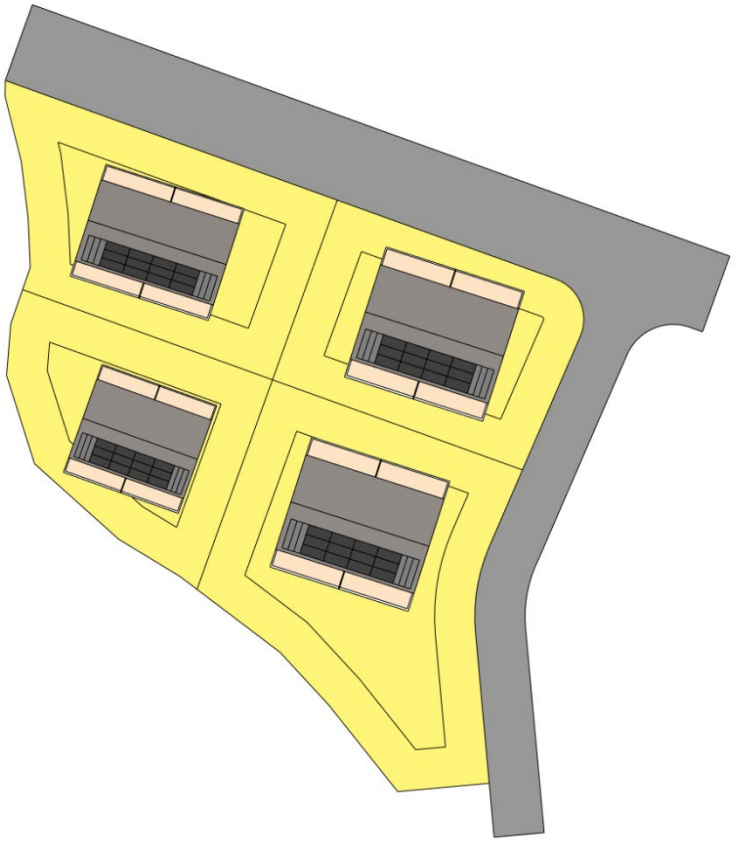

Område FBK 18.

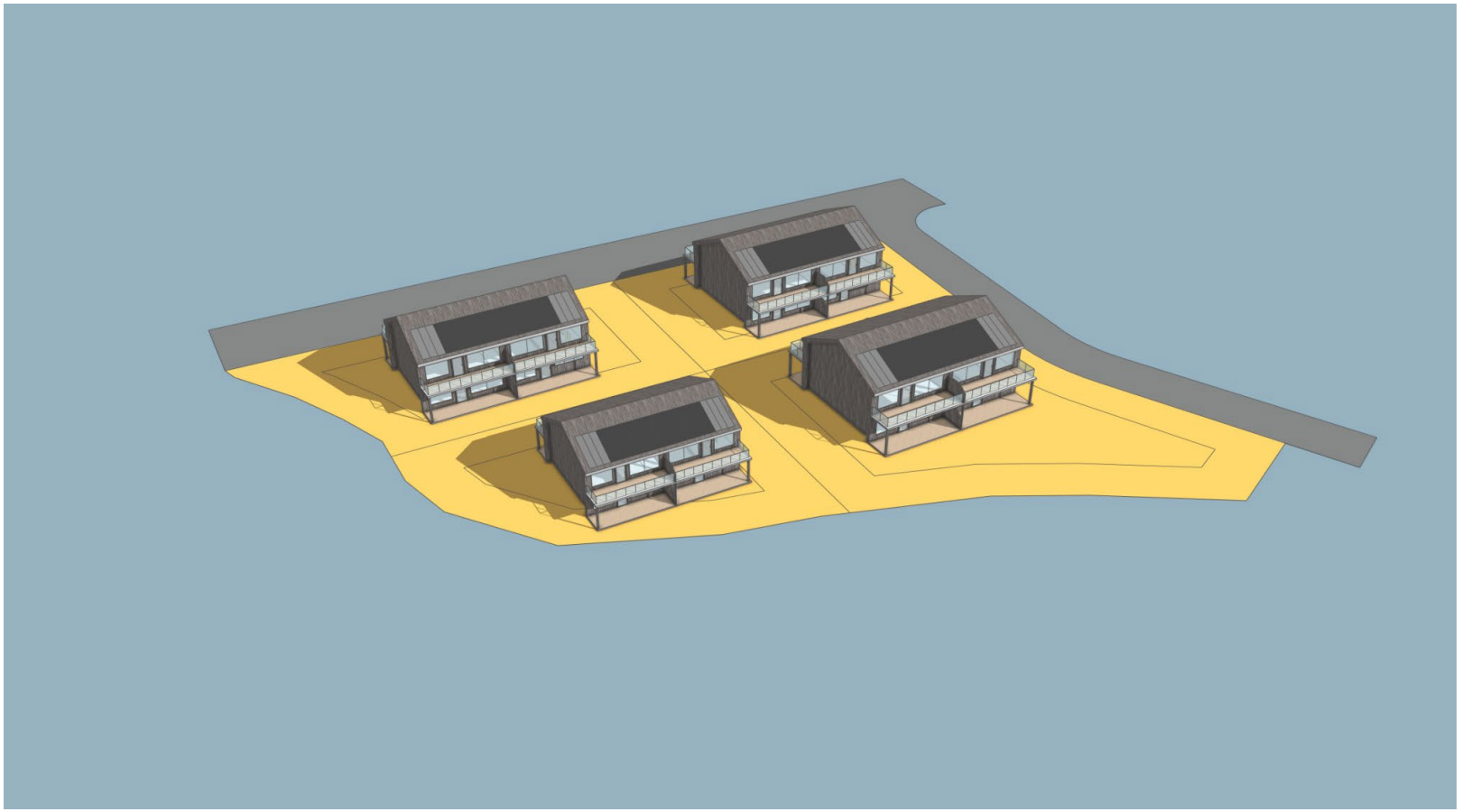

FB 18.

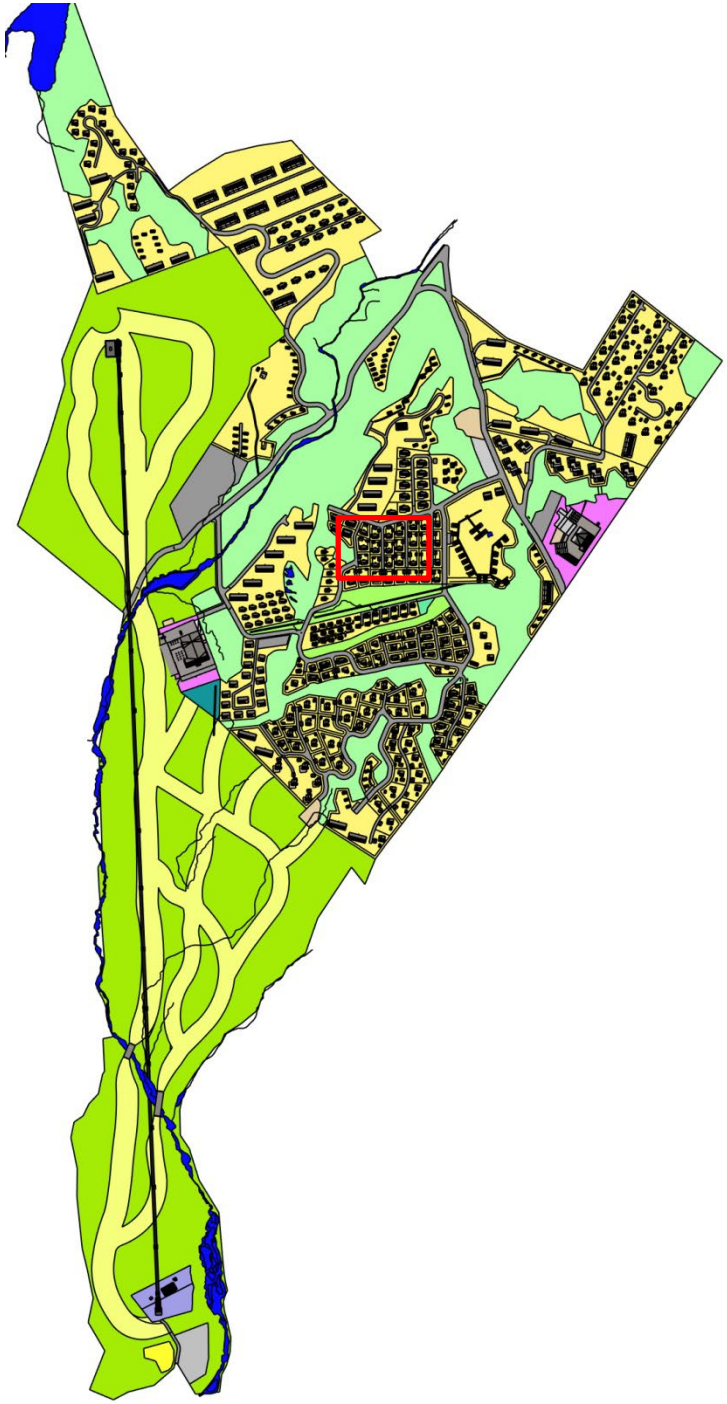



FB 18.



FB 19.

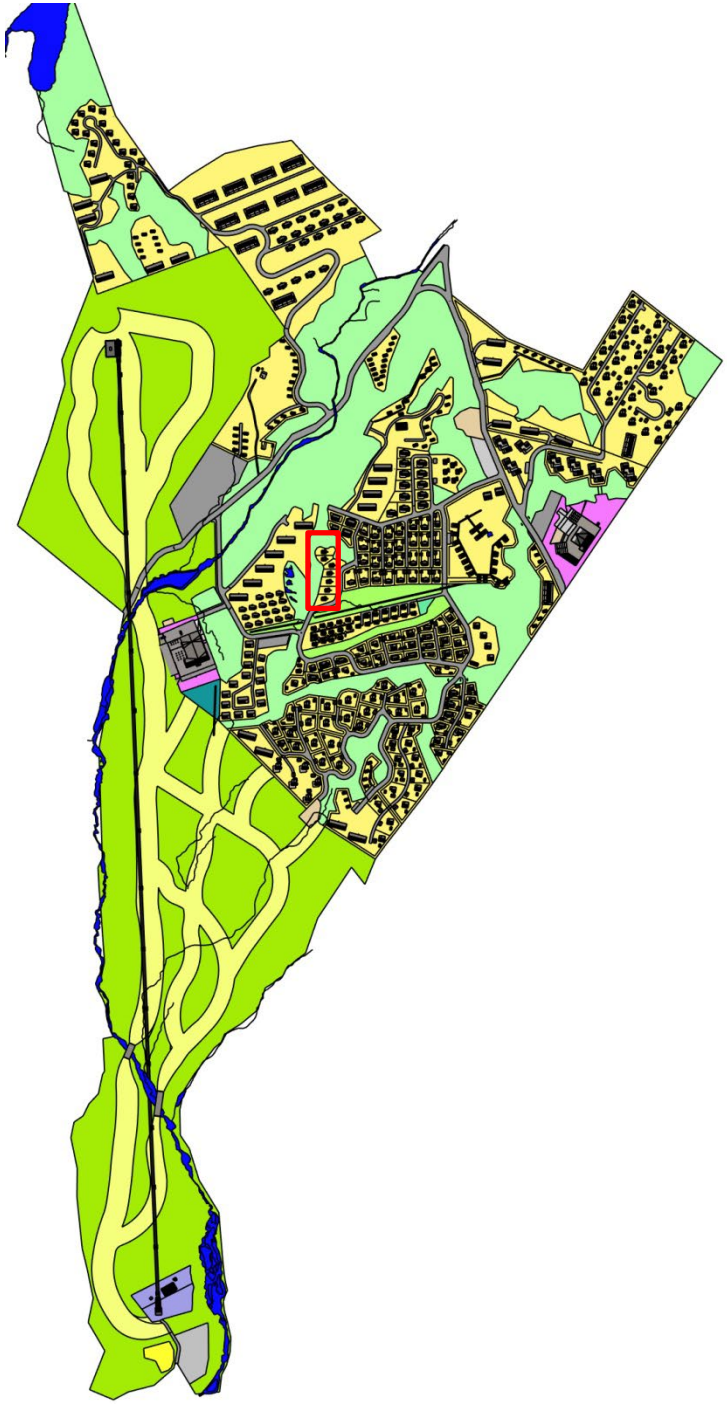

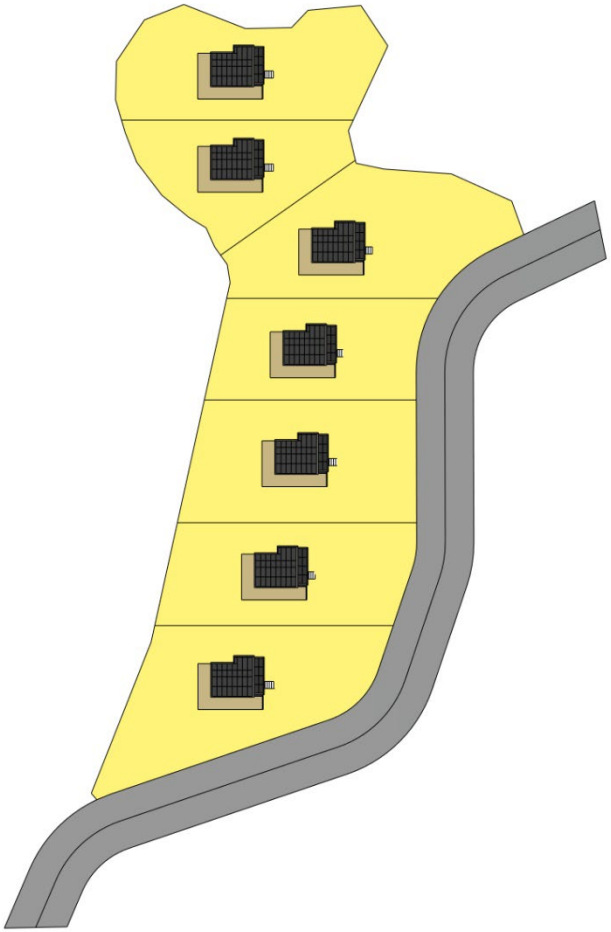

FB 19.

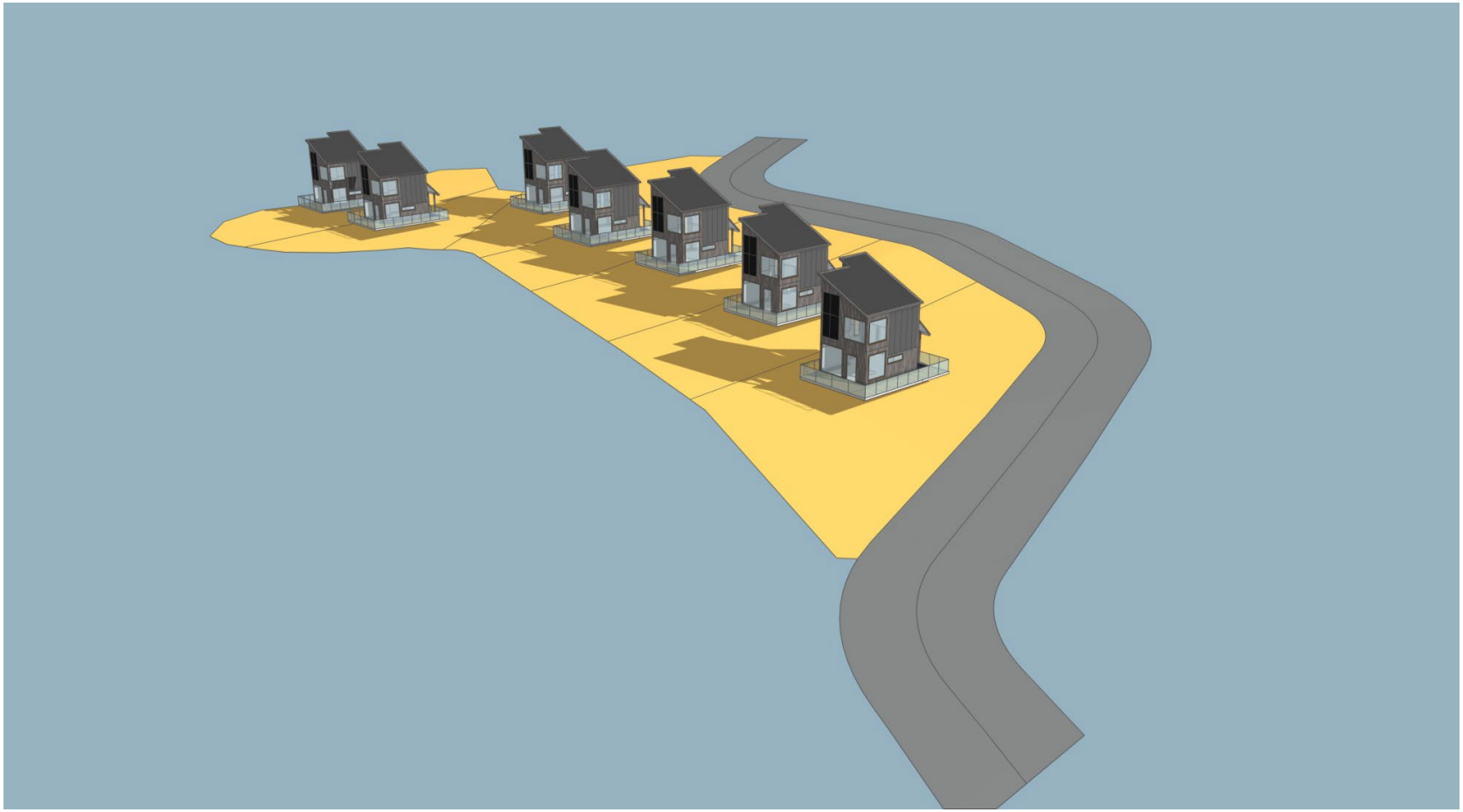

FB 21

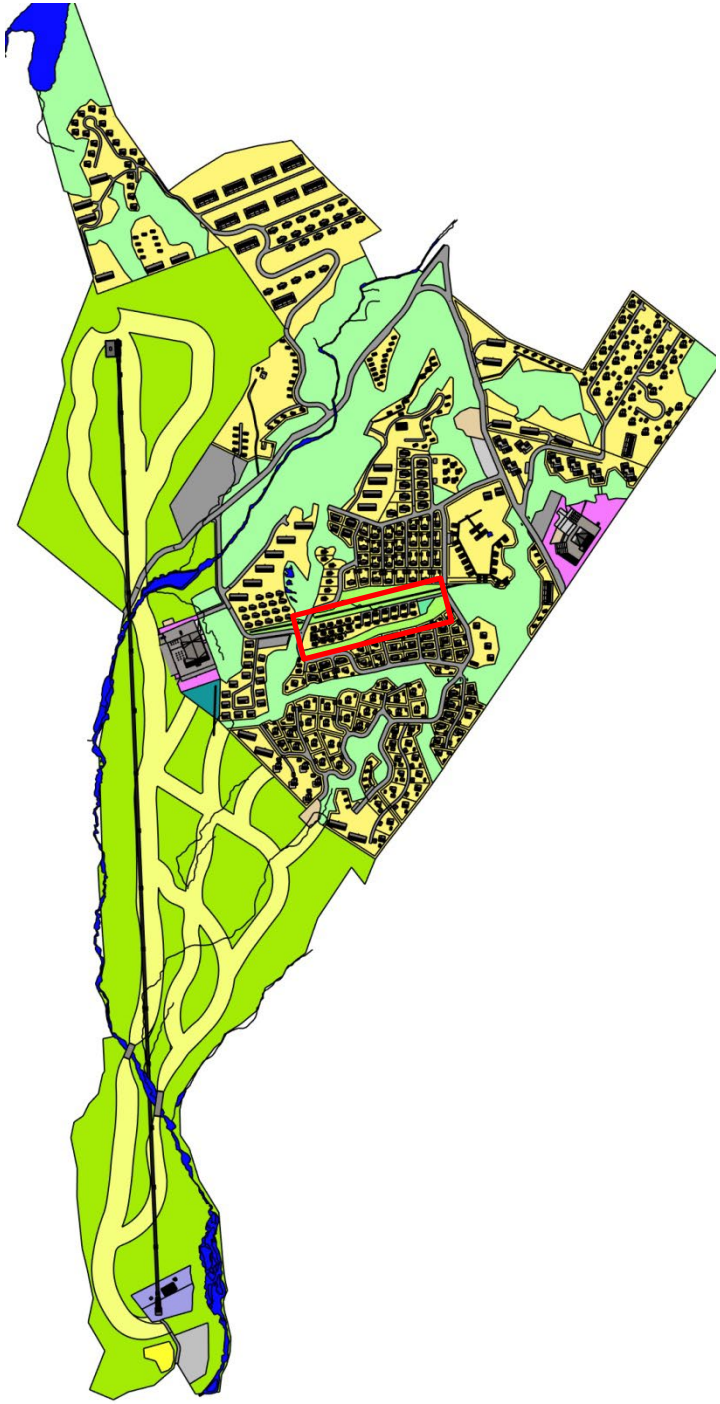

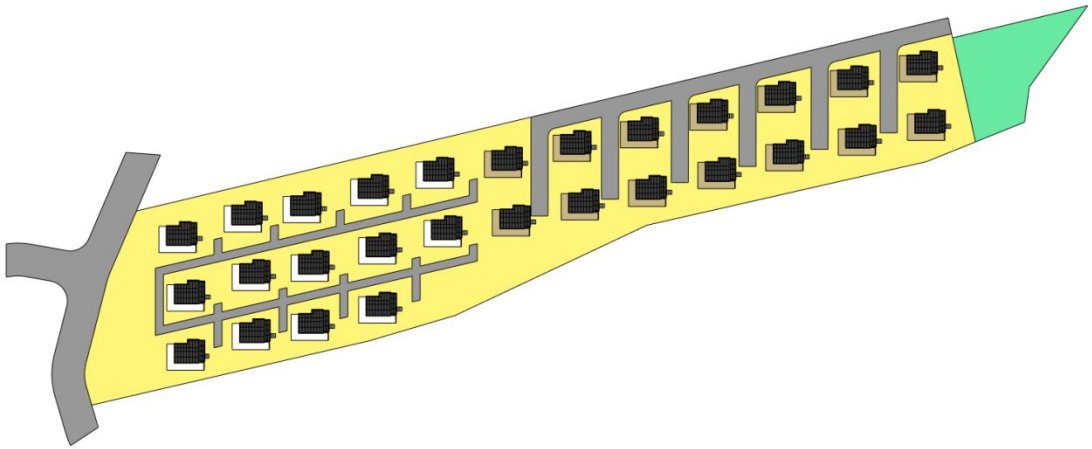

FB 21



Område FB20

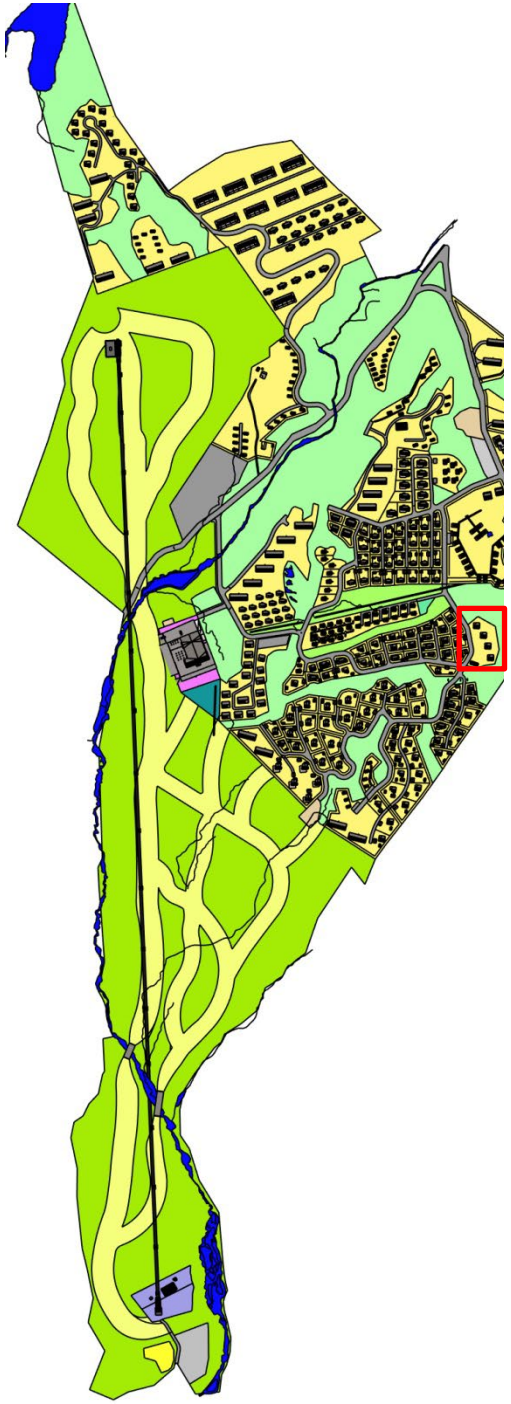

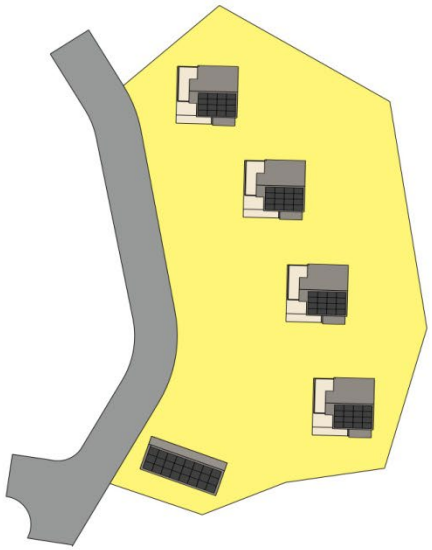

Område FB20

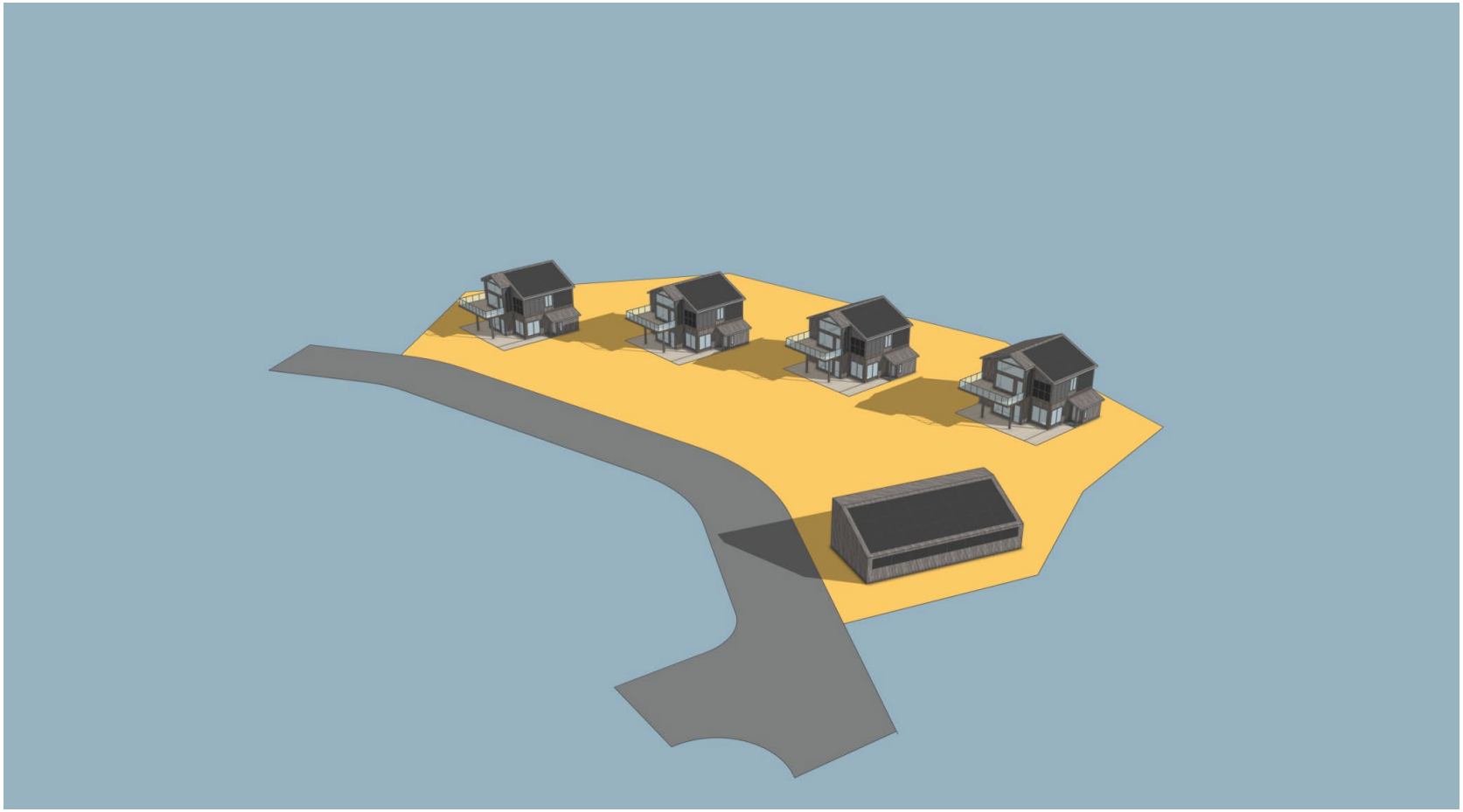

Område FB20



Område FB 23 og 25.

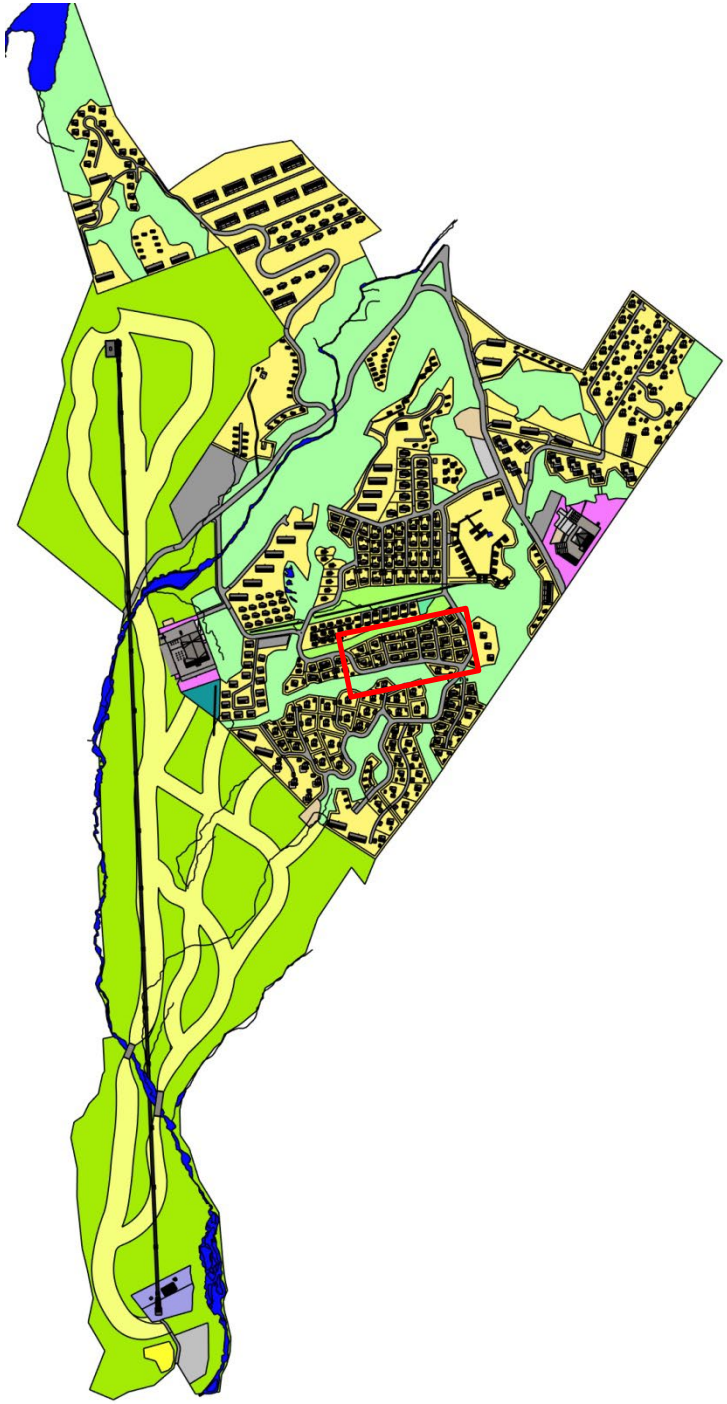

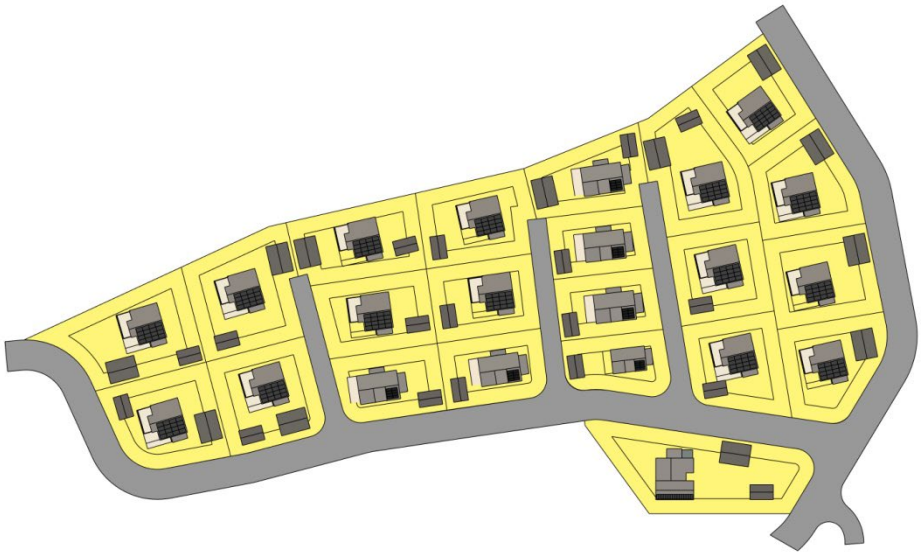

Område FB 23 og 25.



Område FB 27.





Område FB 27.

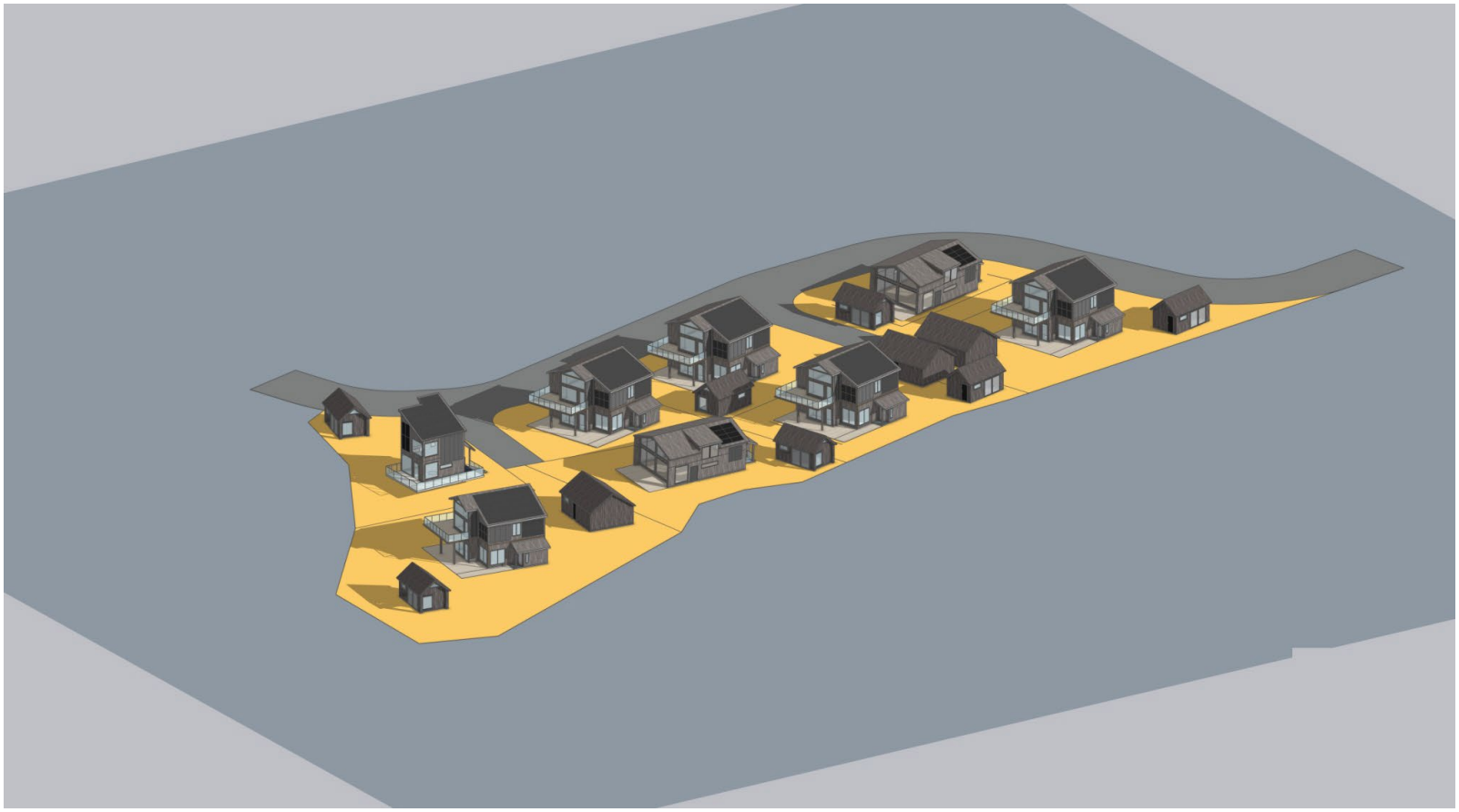

Område FB 24,26 og 30.

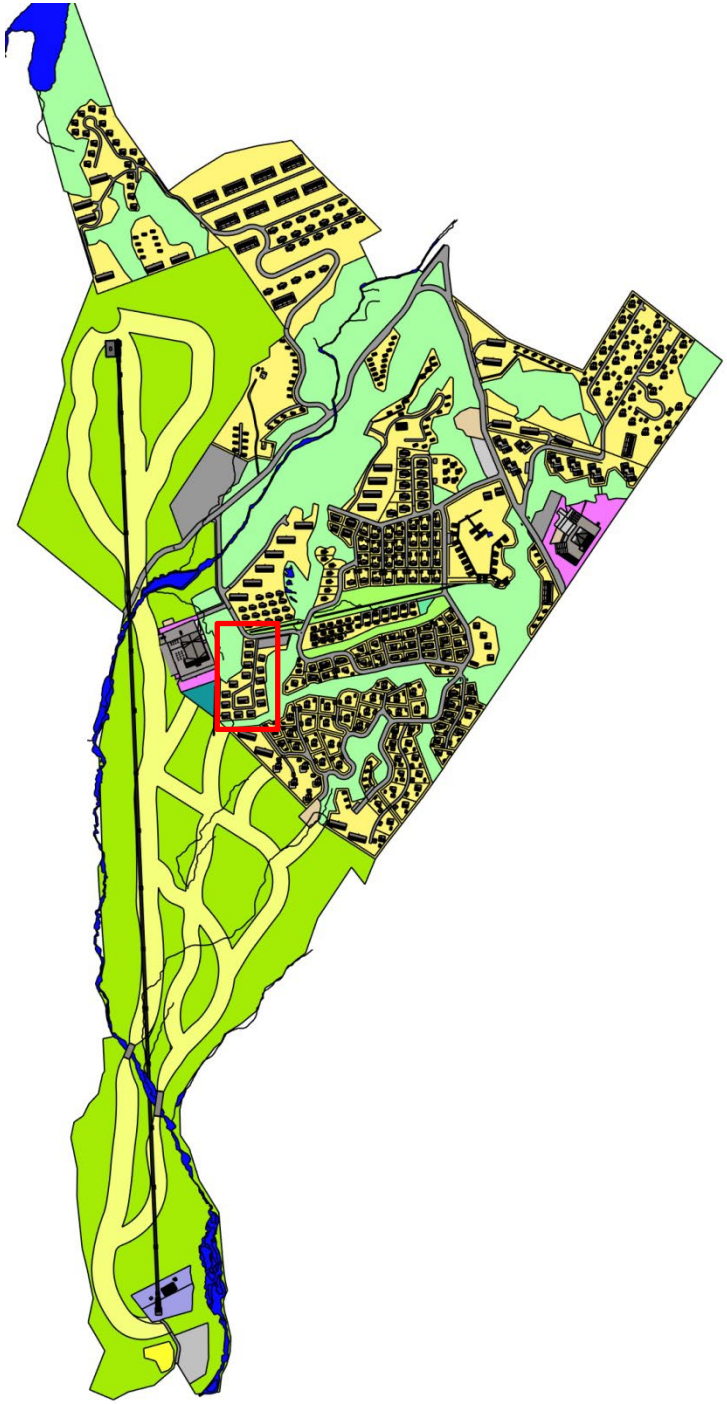

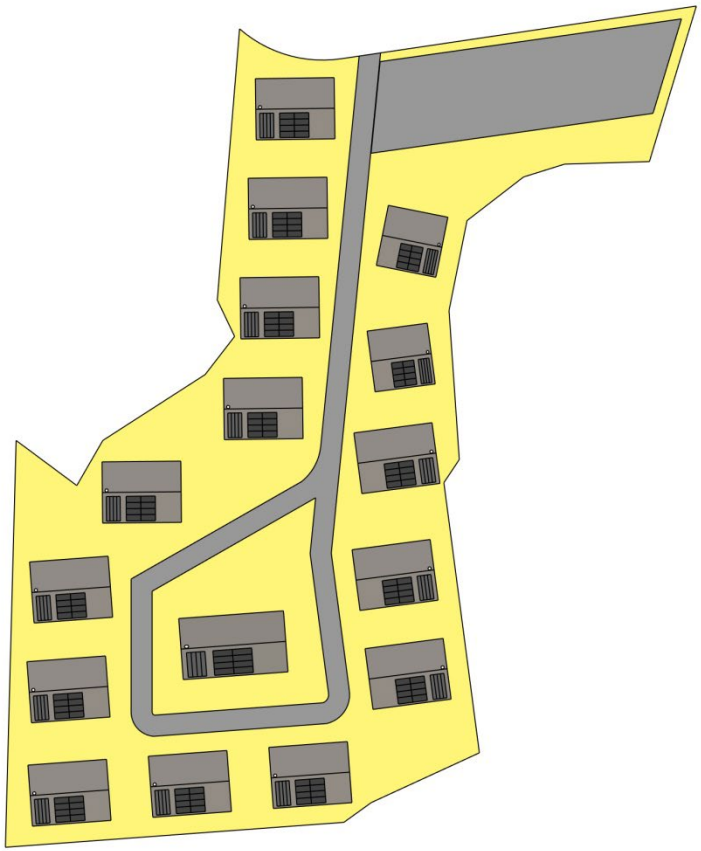

Område FB 24,26 og 30.

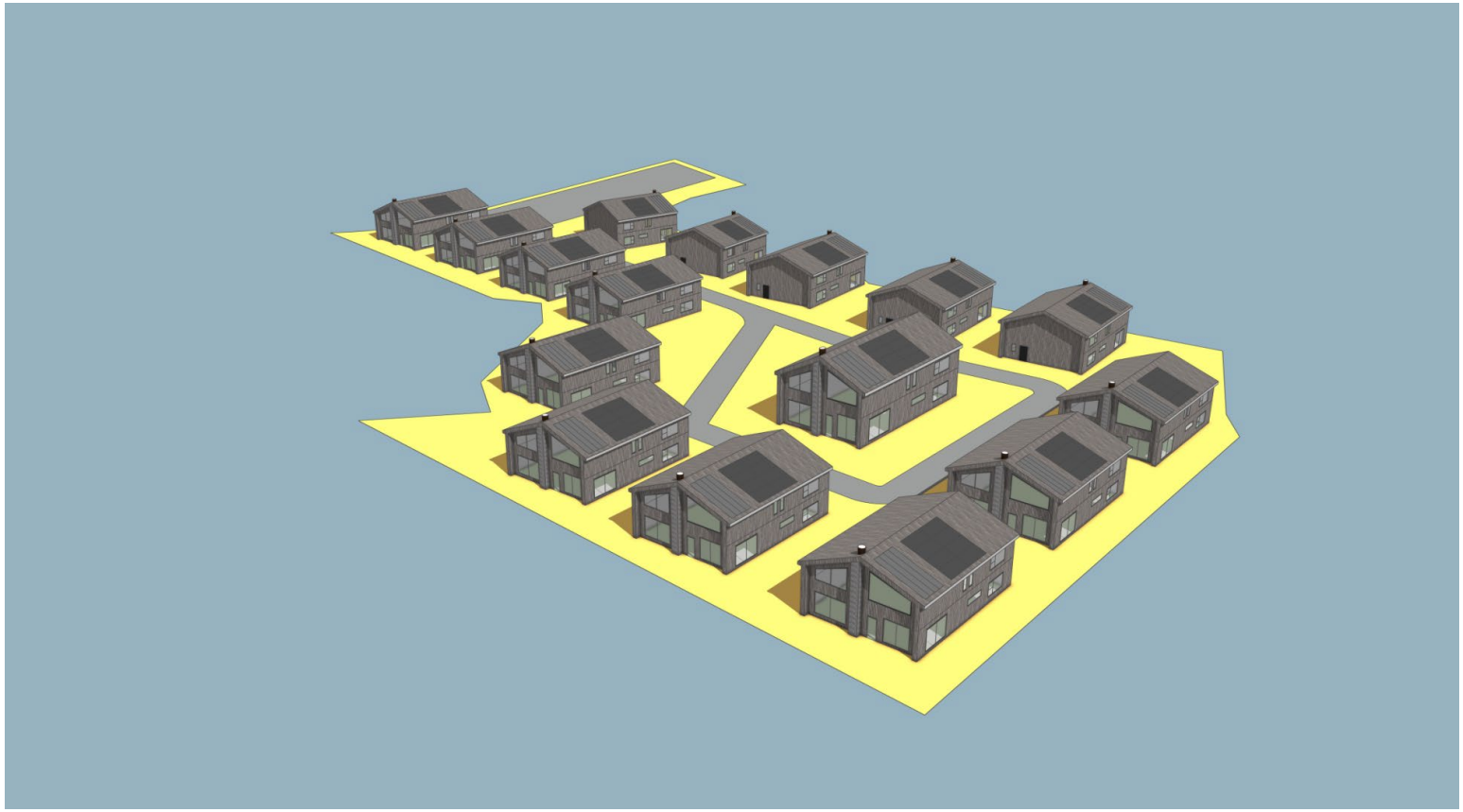

Område FB 28.

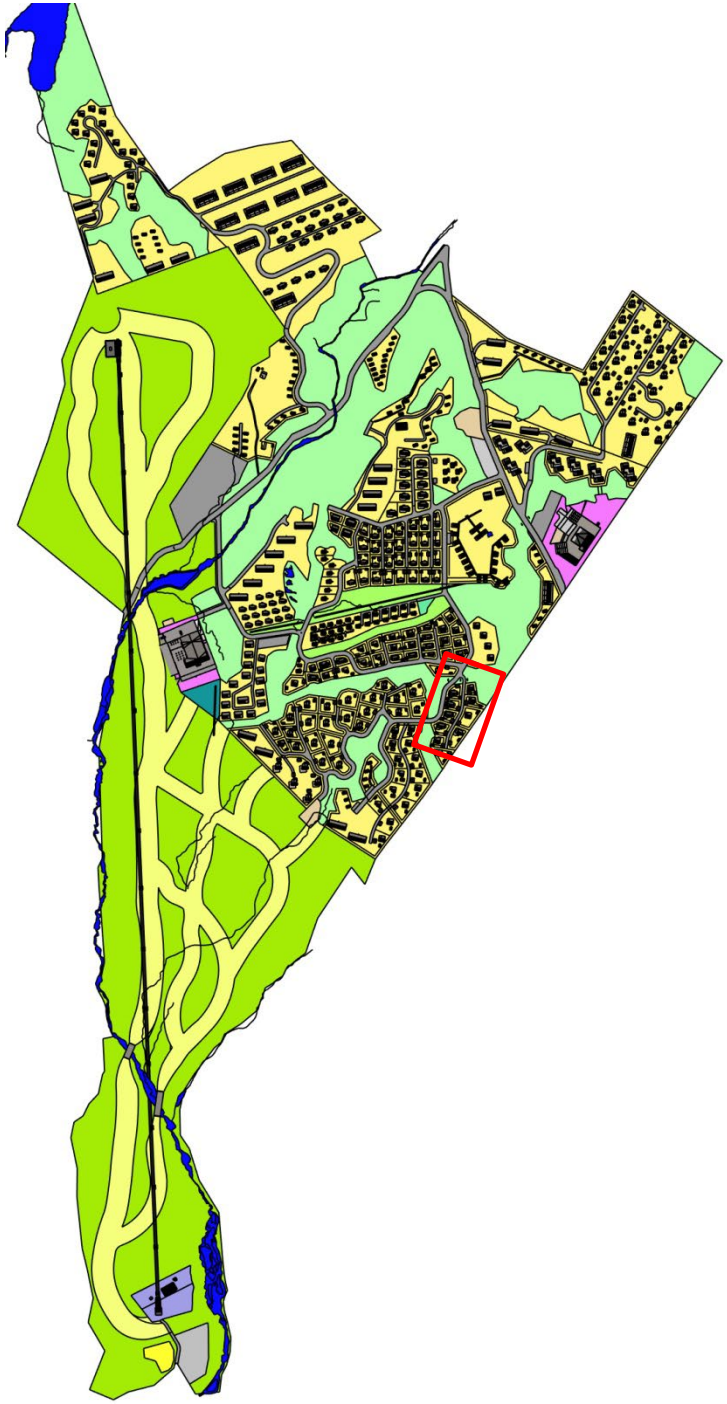

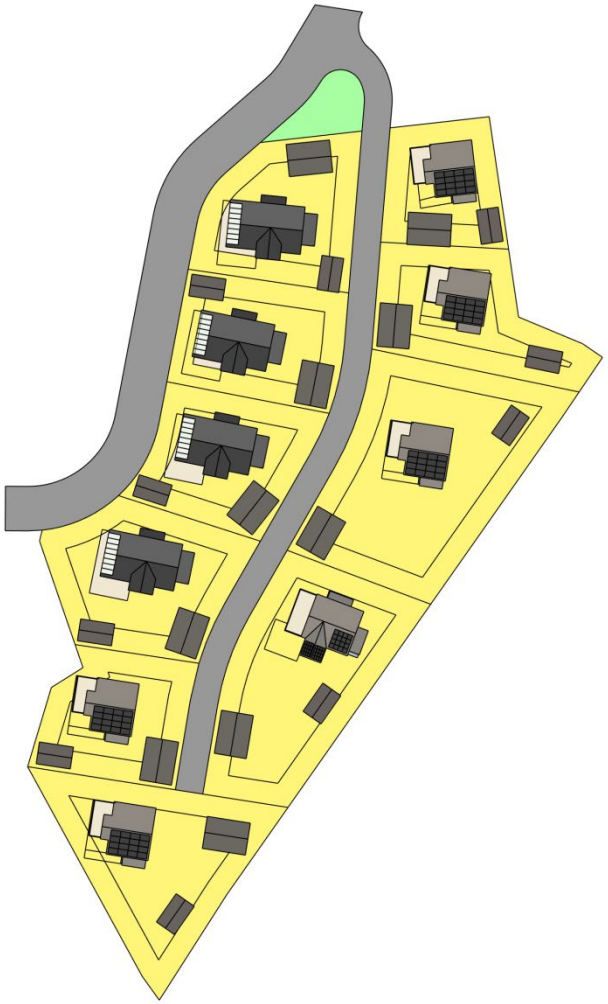

Område FB 28.



Område FB 29 og 31.

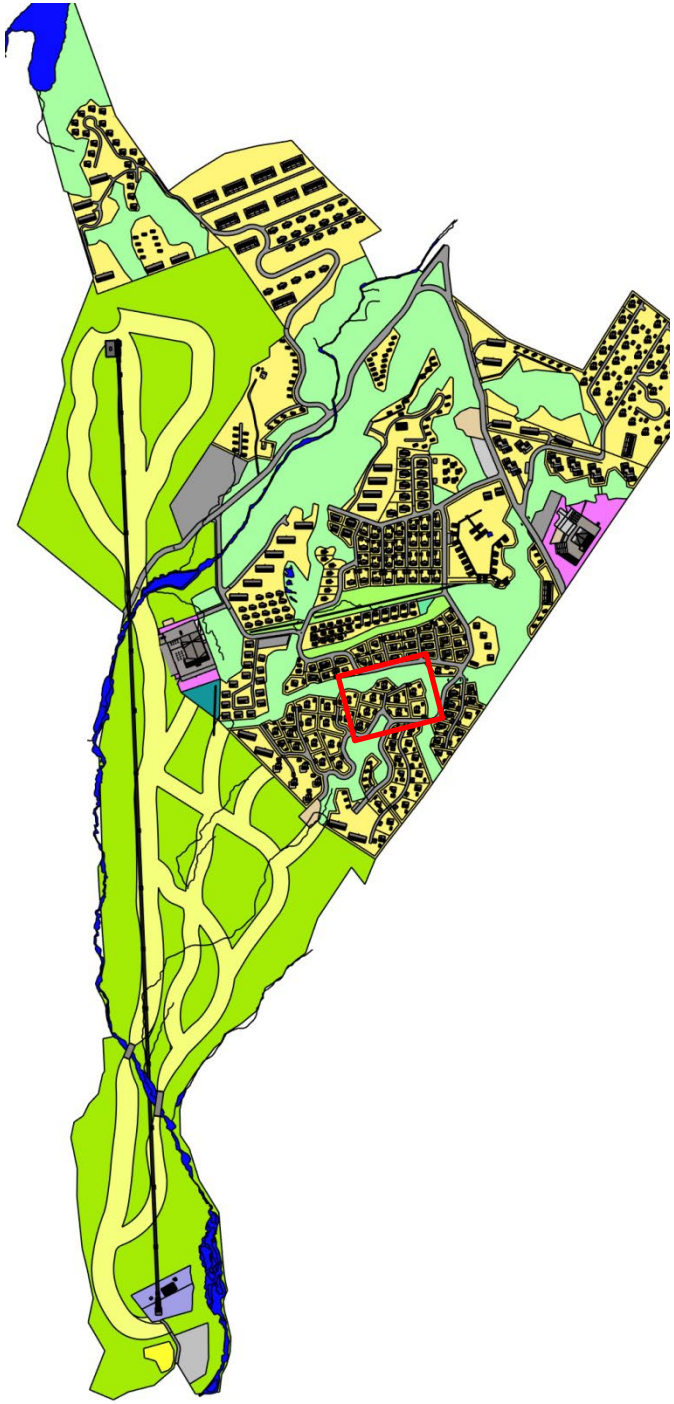



Område FB 29 og 31.

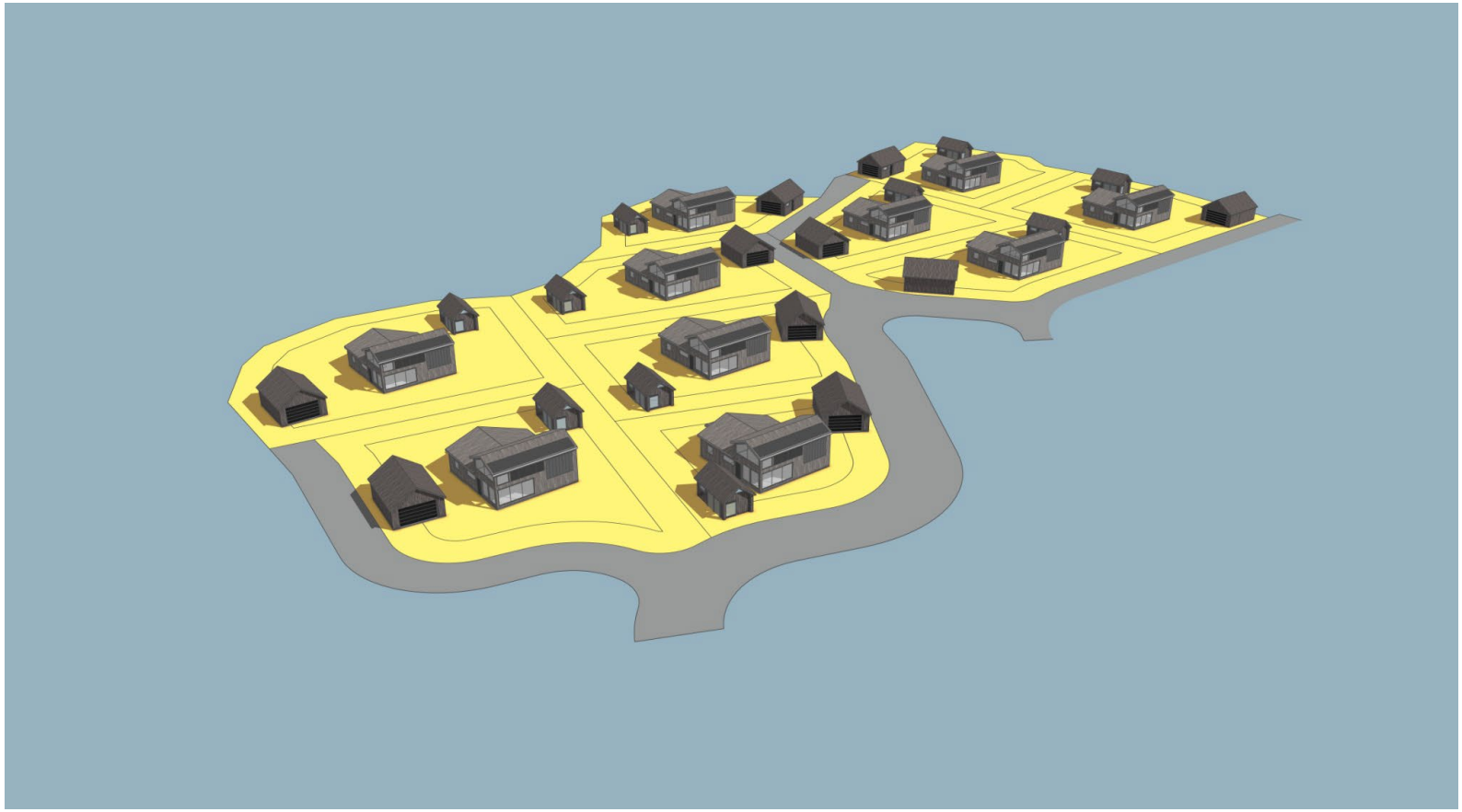

Område FB 32 og 34.

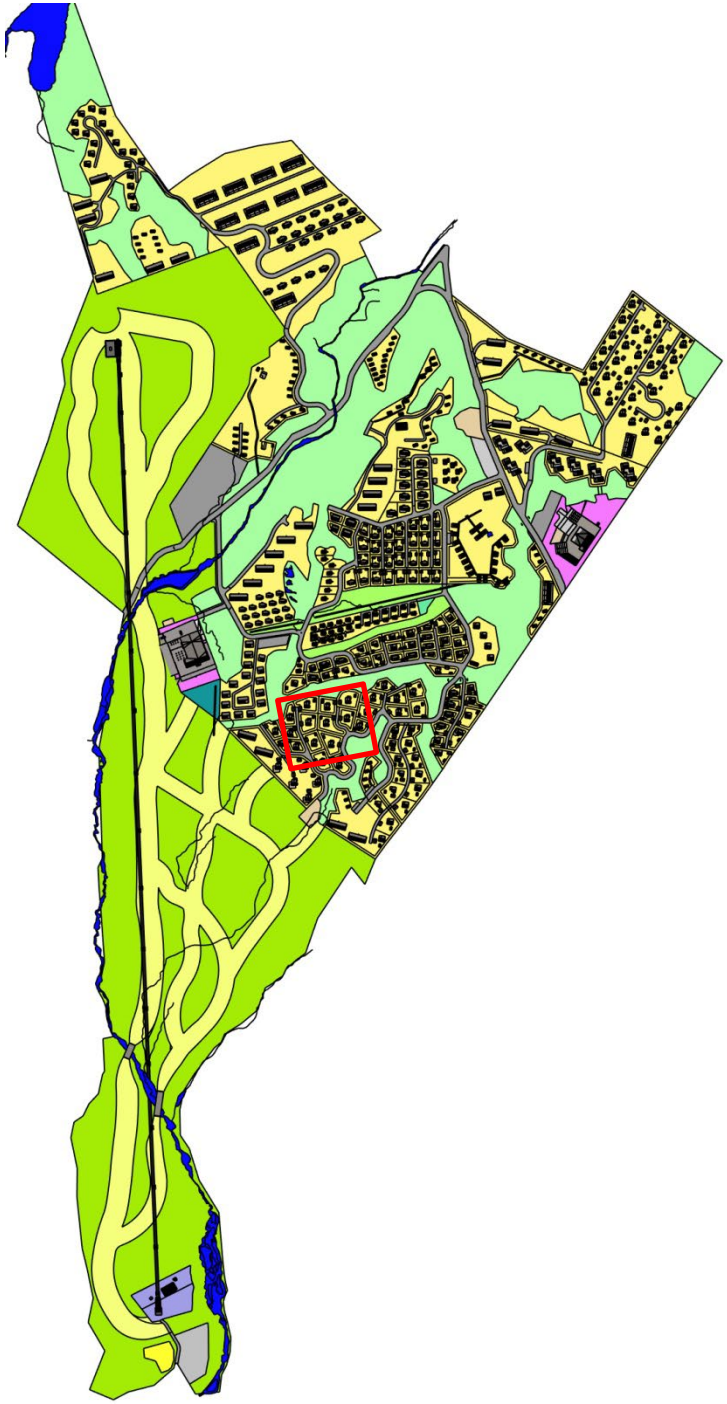



Område FB 32 og 34.

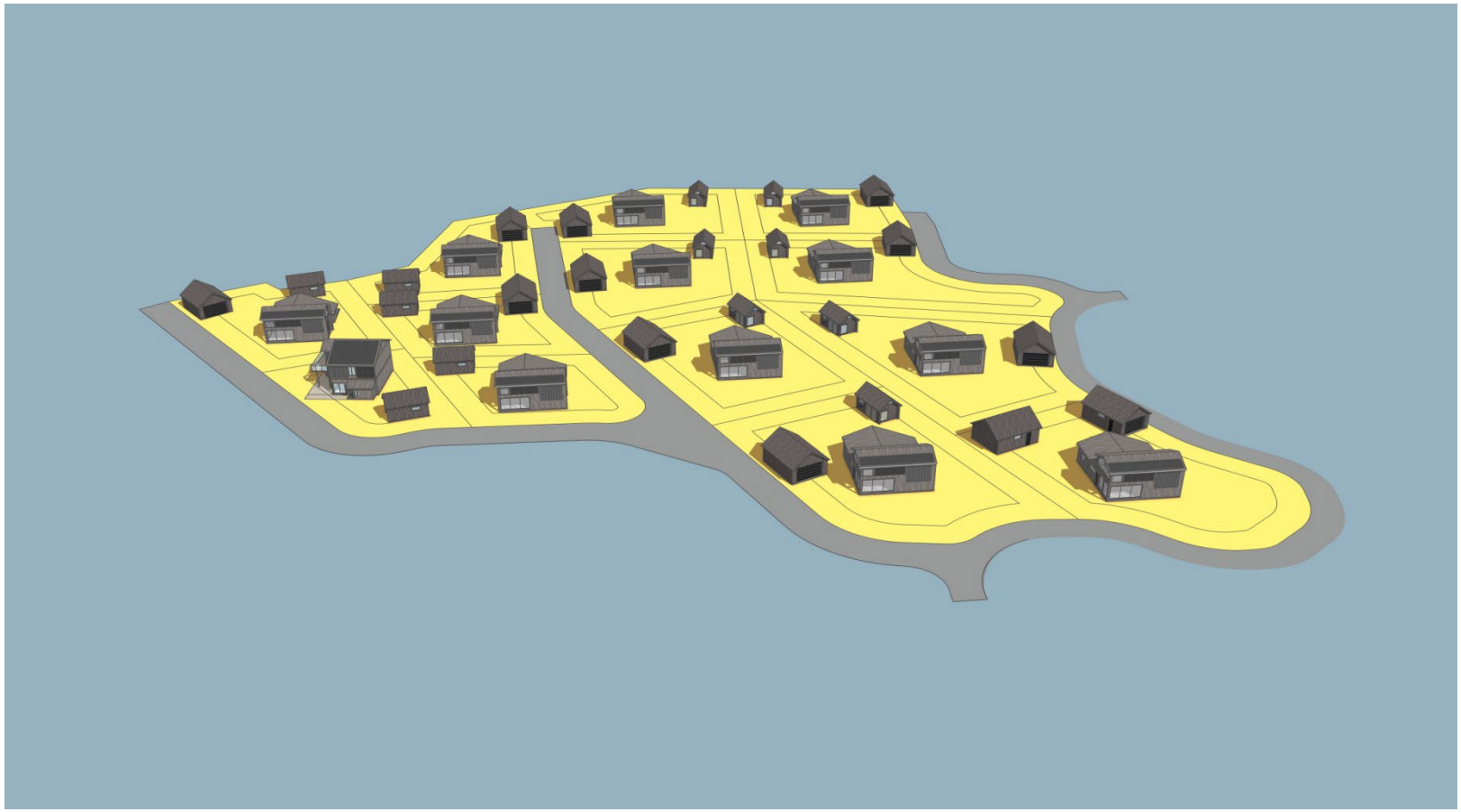

Område FB 33 og 36.

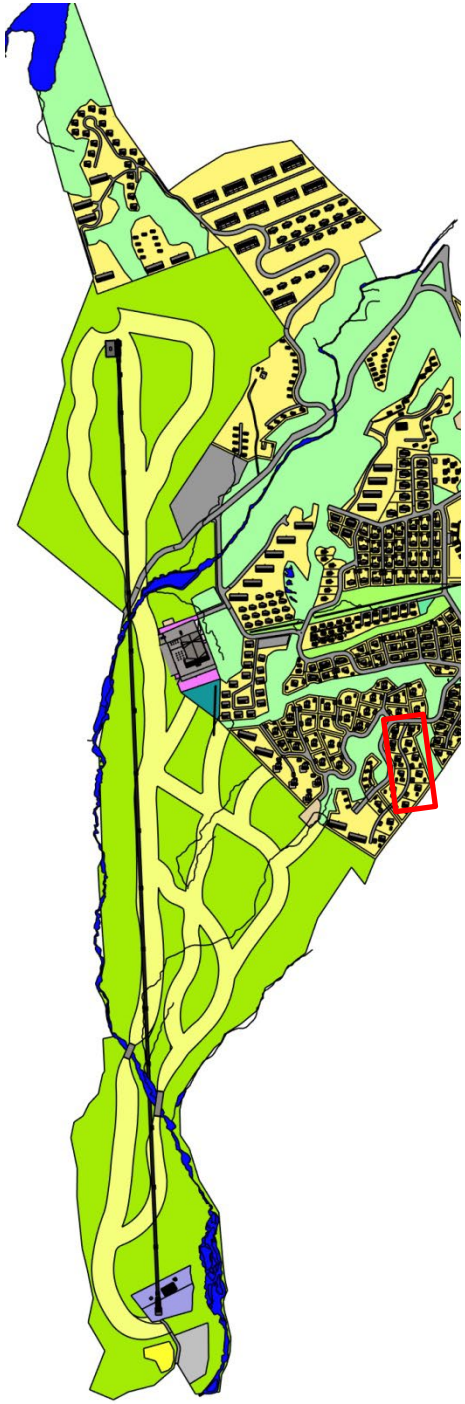

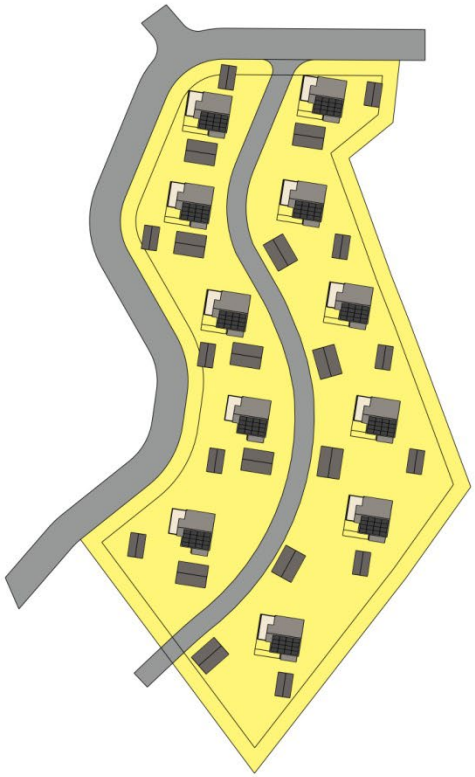

Område FB 33 og 36.



Område FBK 22 og 23.

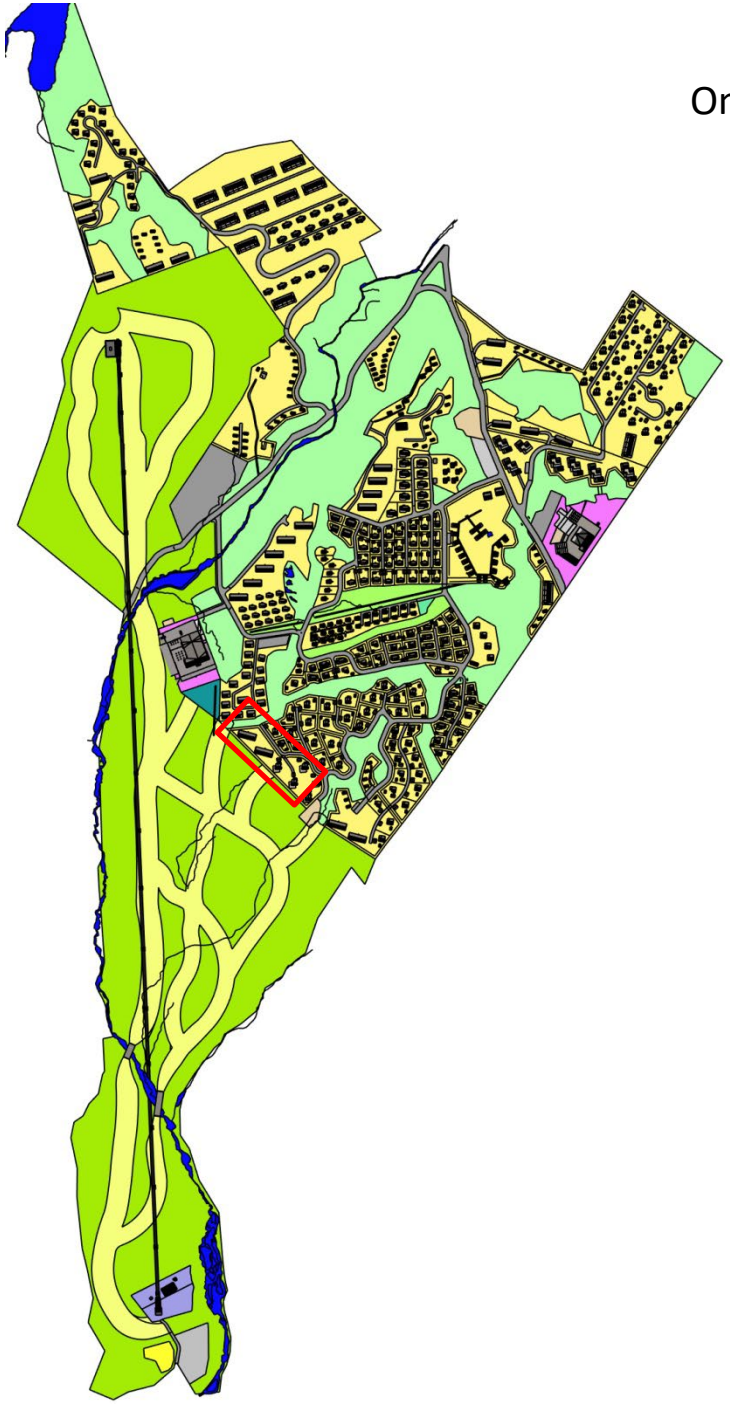

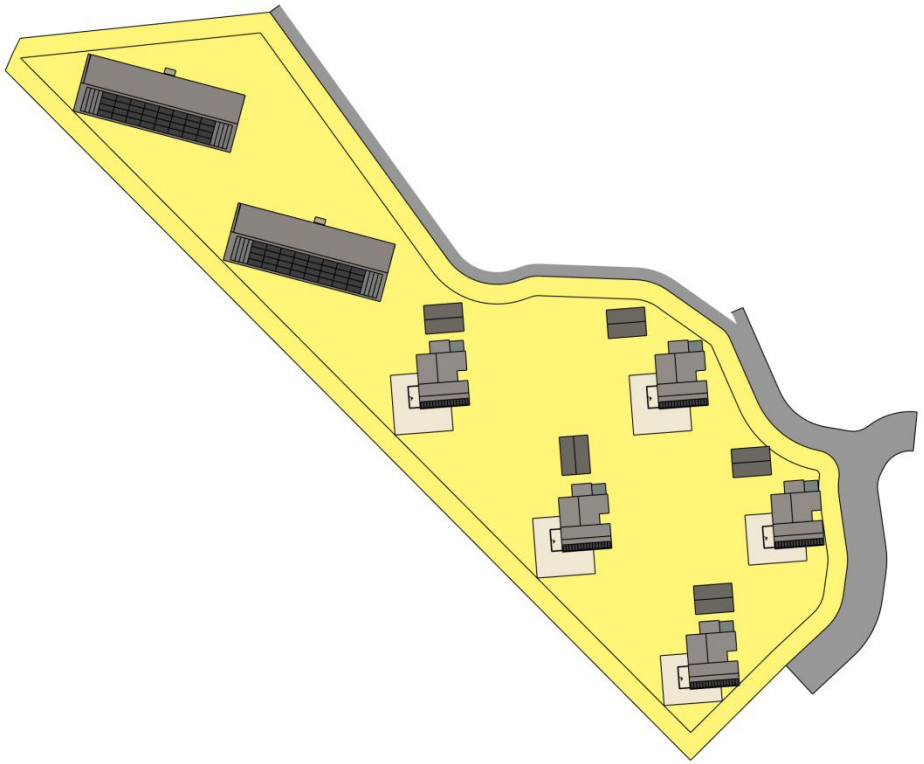

Område FBK 22 og 23.

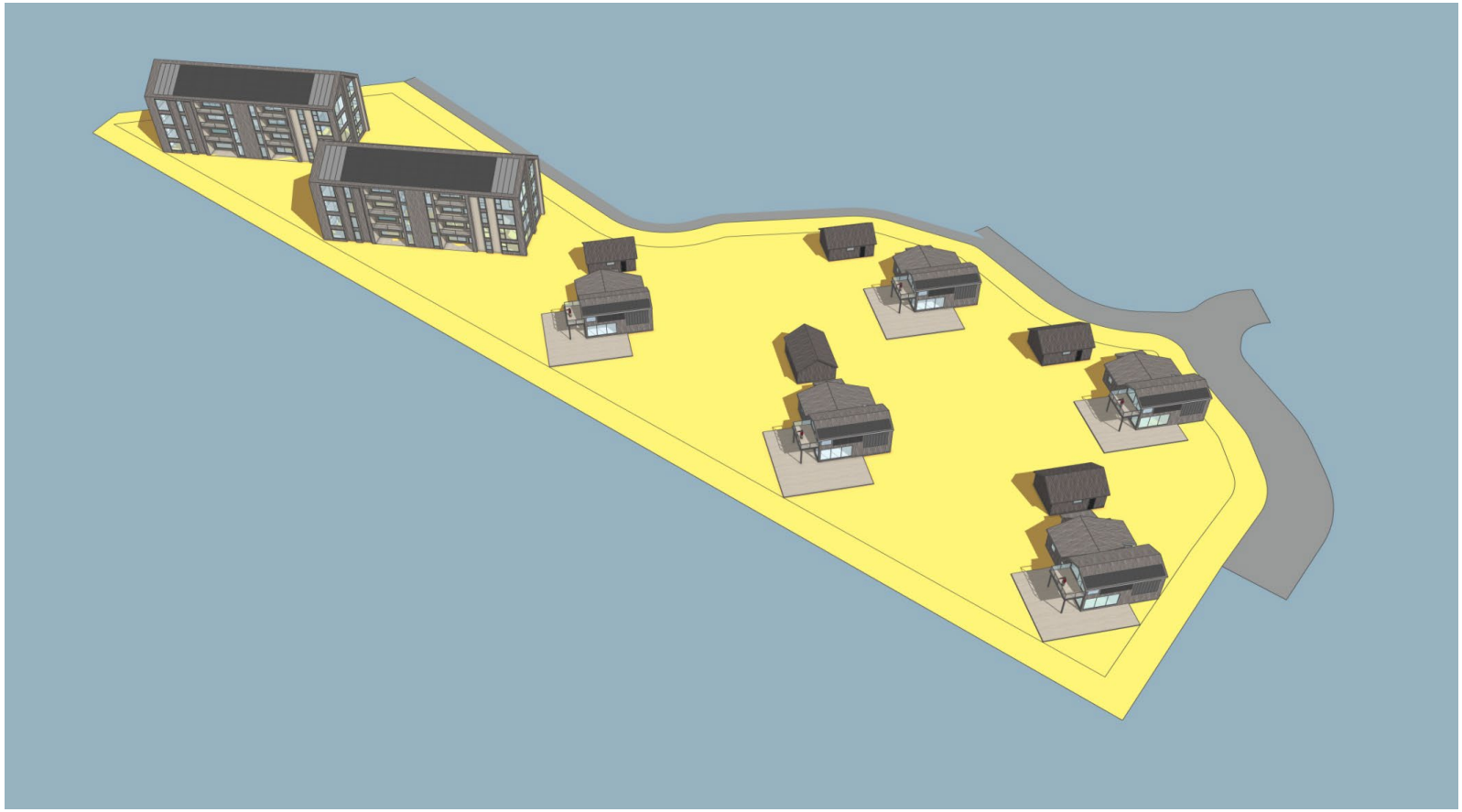

Utsikt mot sør fra område BE 1.



Område FBK 24 og FB 37.

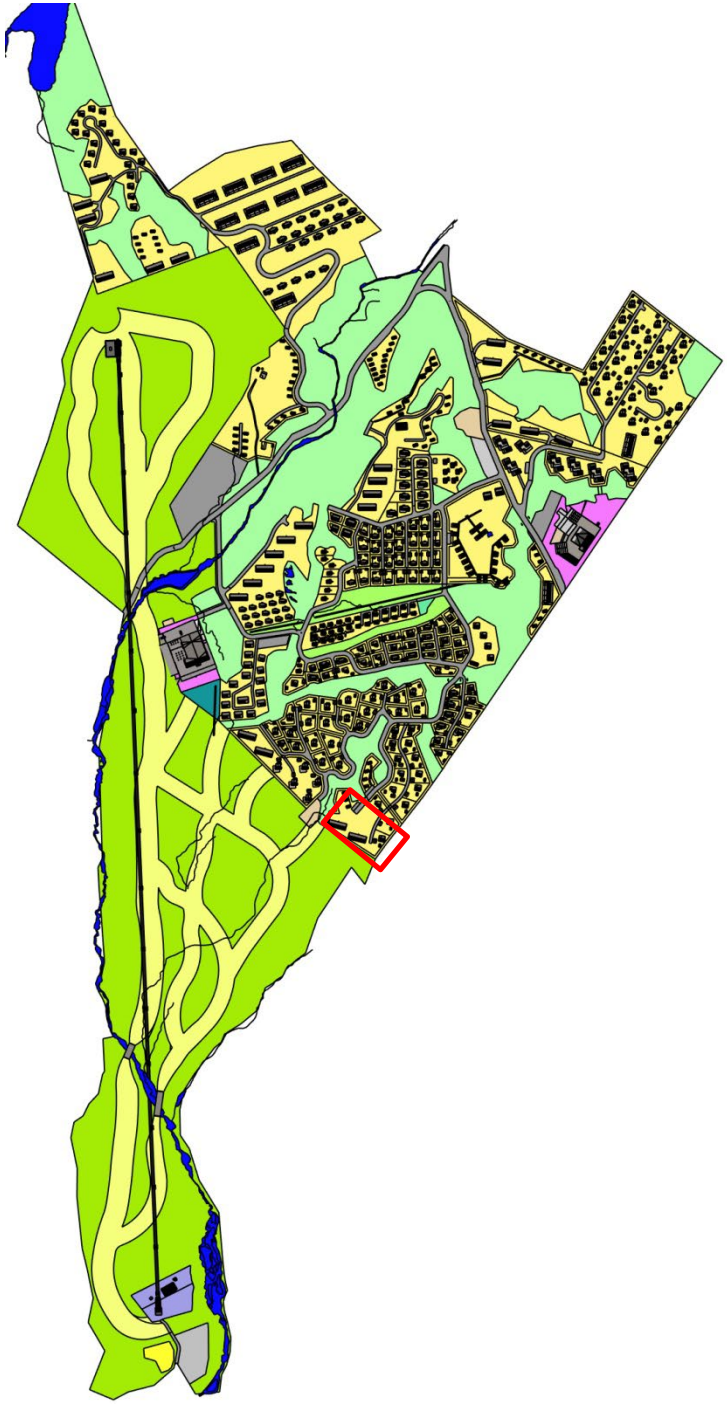

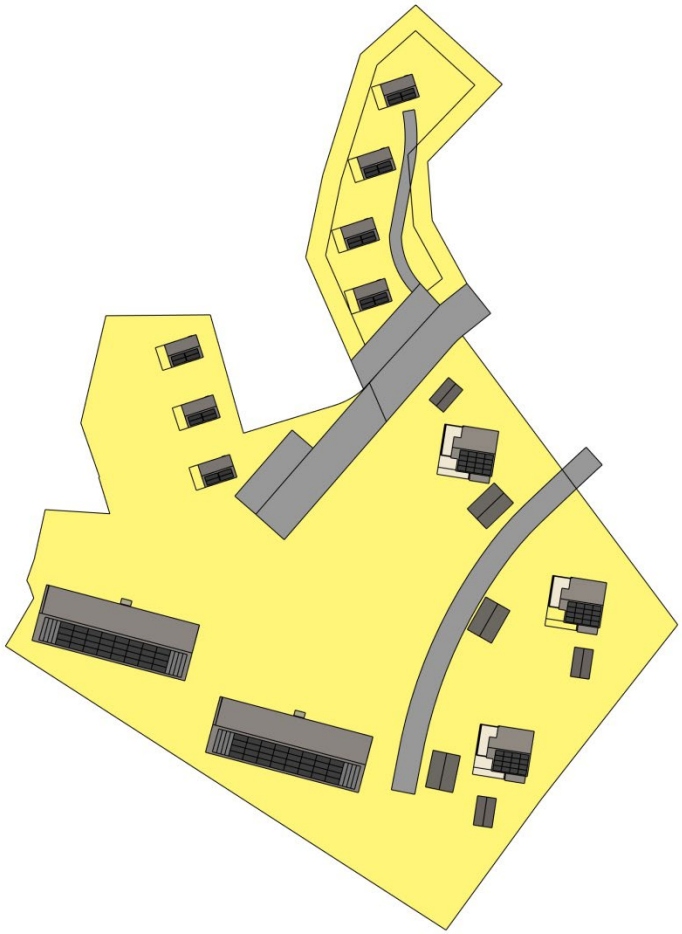

Område FBK 24 og FB 37.

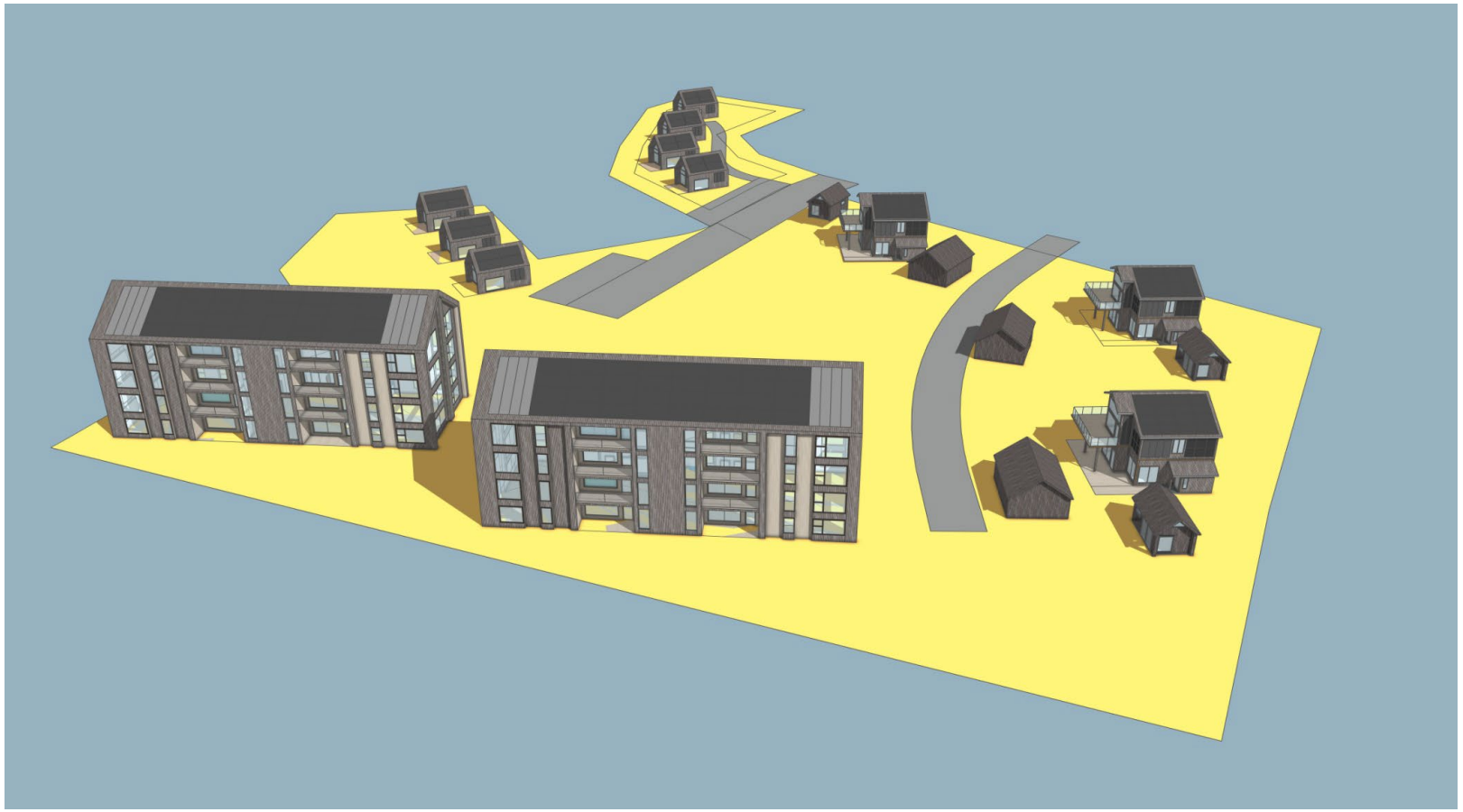

Område ski kafé BE 1.

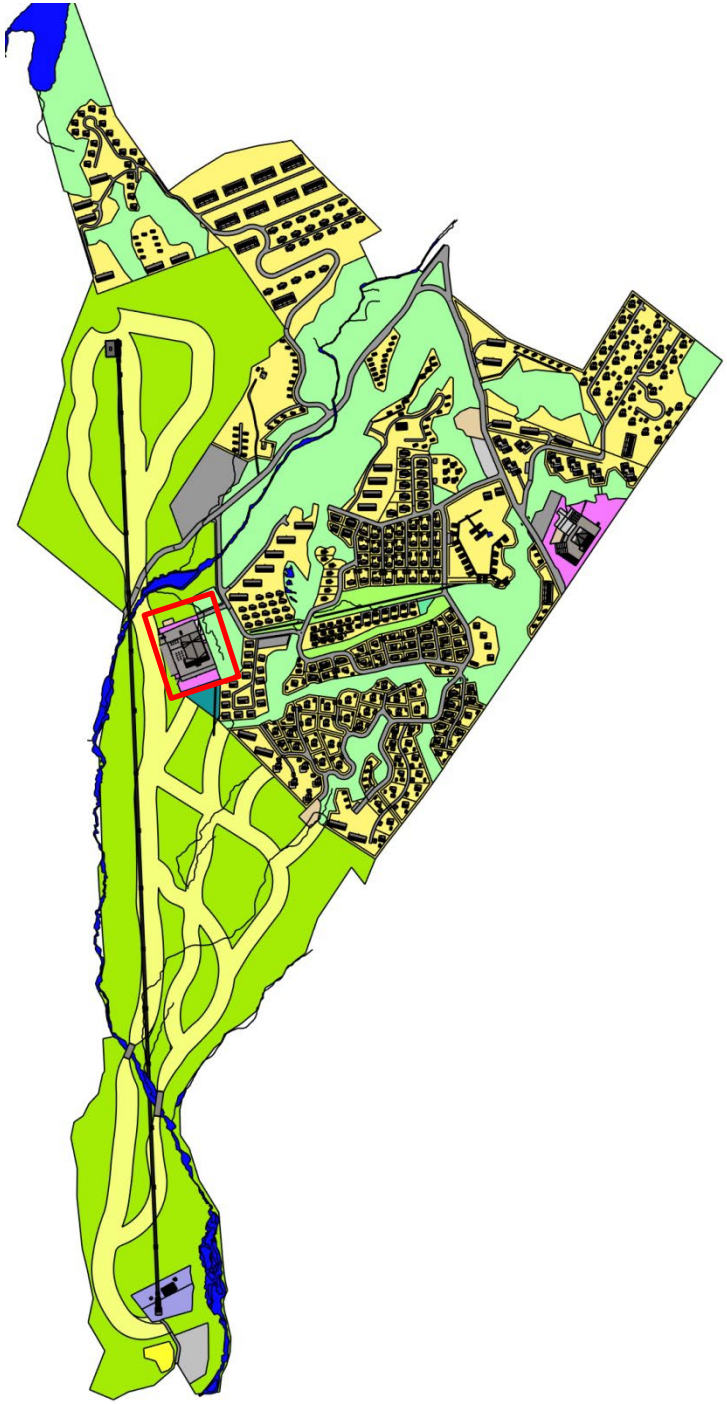

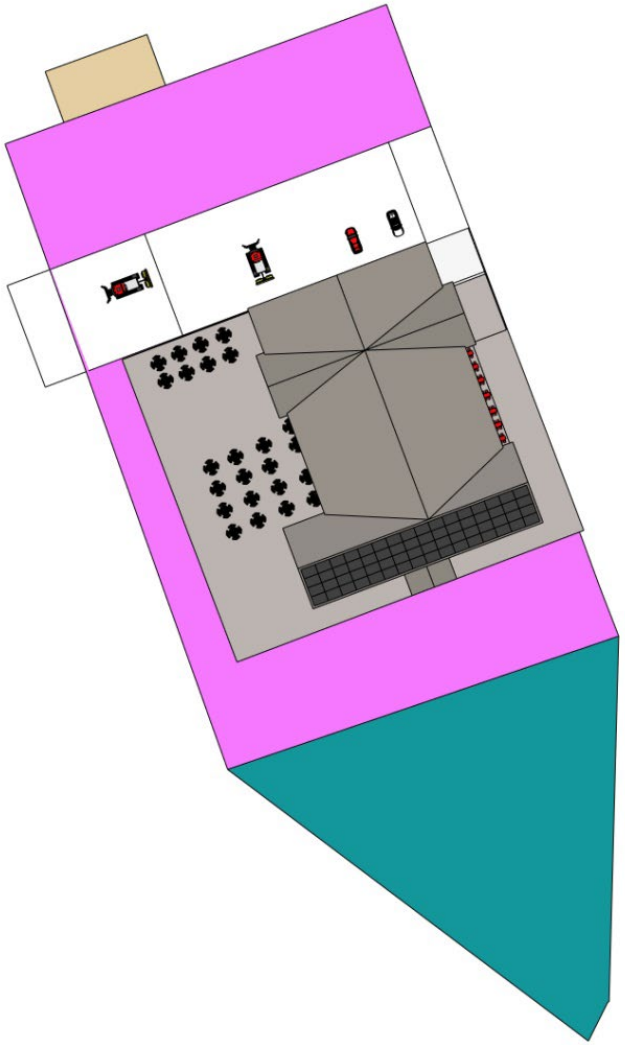

Område ski kafé BE 1.

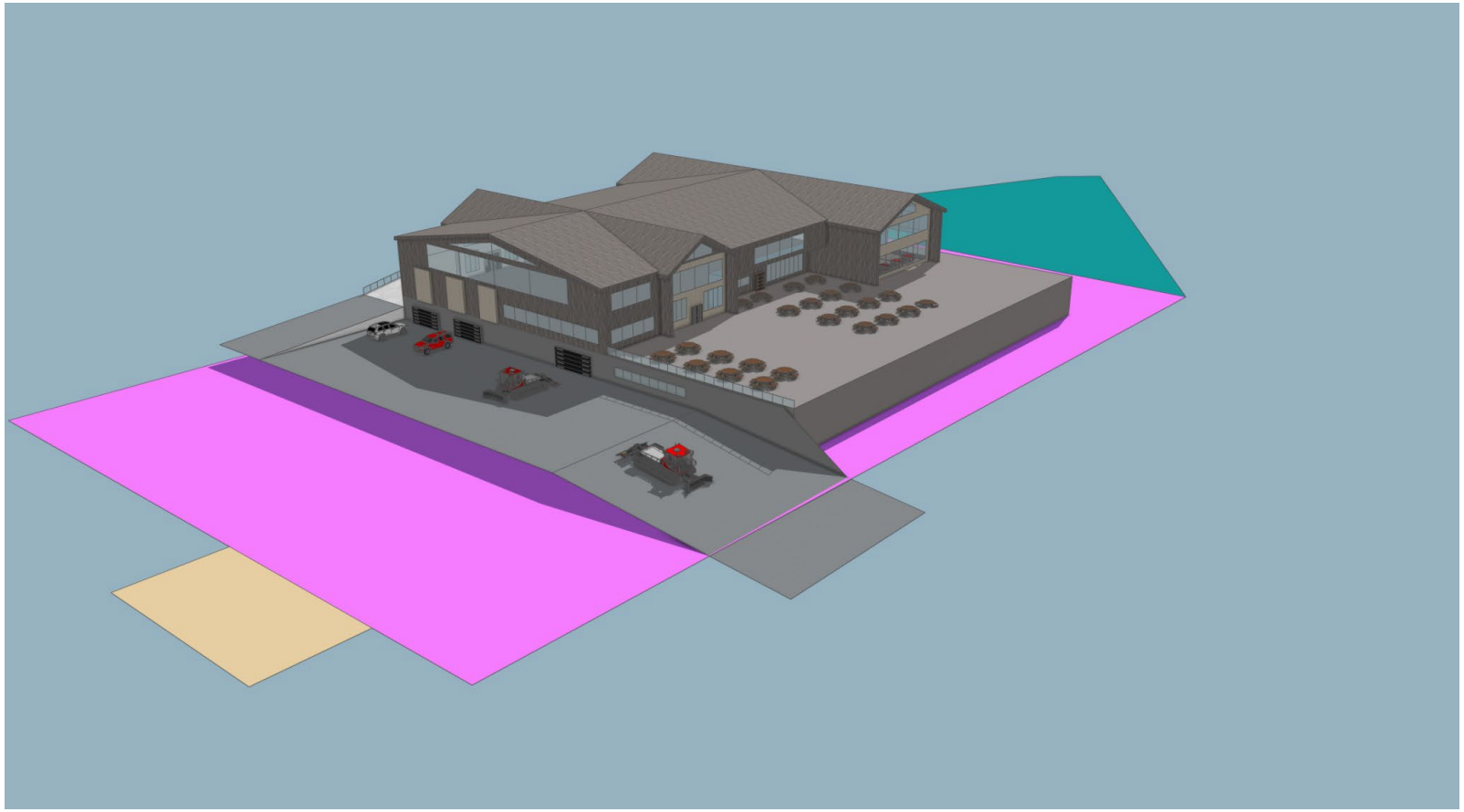

Område ski kafé BE 1.

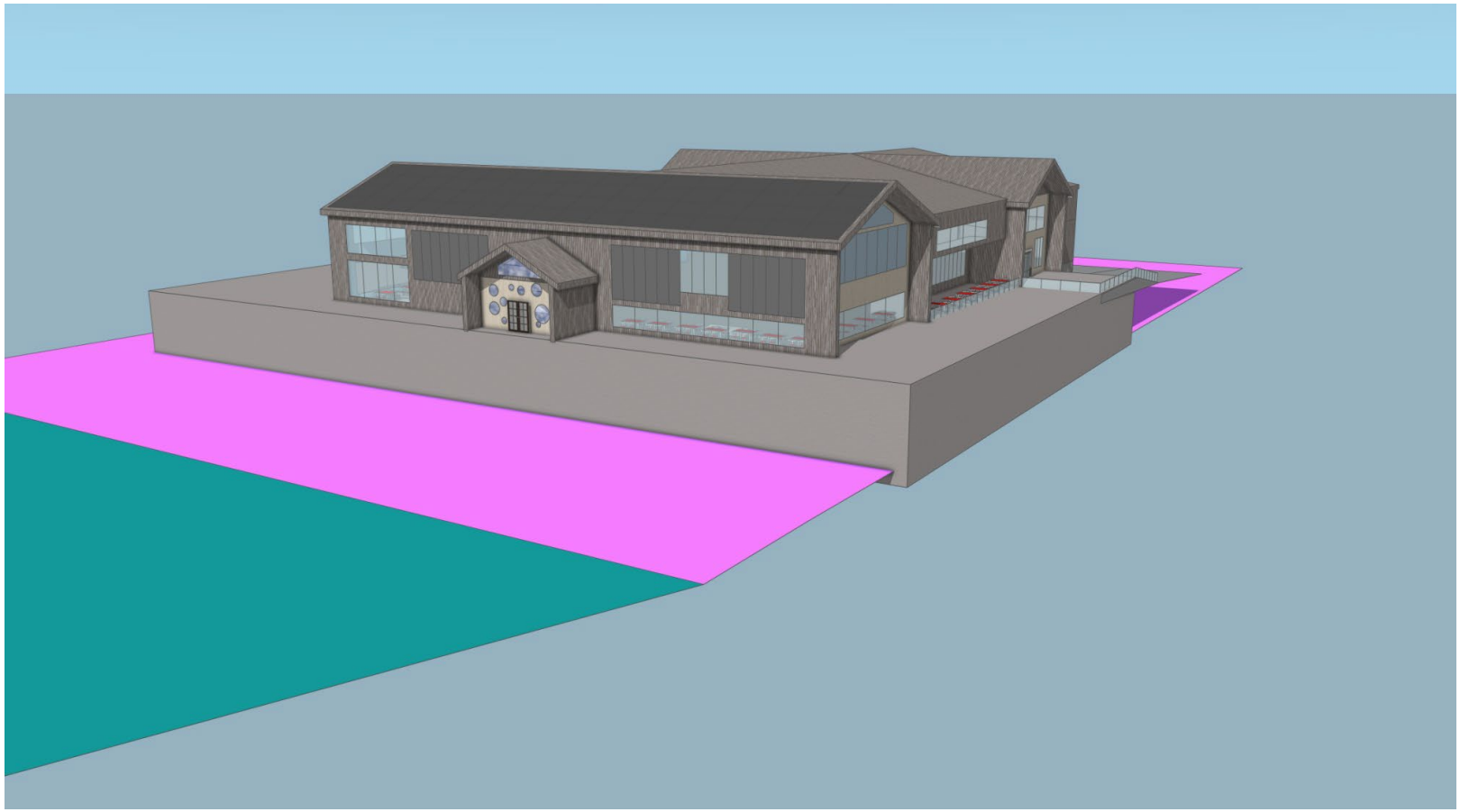

Område ski kafé BE 1.



Område ski kafé BE 1.



Utsikt område BE 1 ski kafé mot sør



Utsikt område BE 1 ski kafé mot sør



Utsikt fra kafé bygg BE 1 mot toppstasjon.



Område Ski bruer/kulvert Hovdeåi øvre kryssinger.

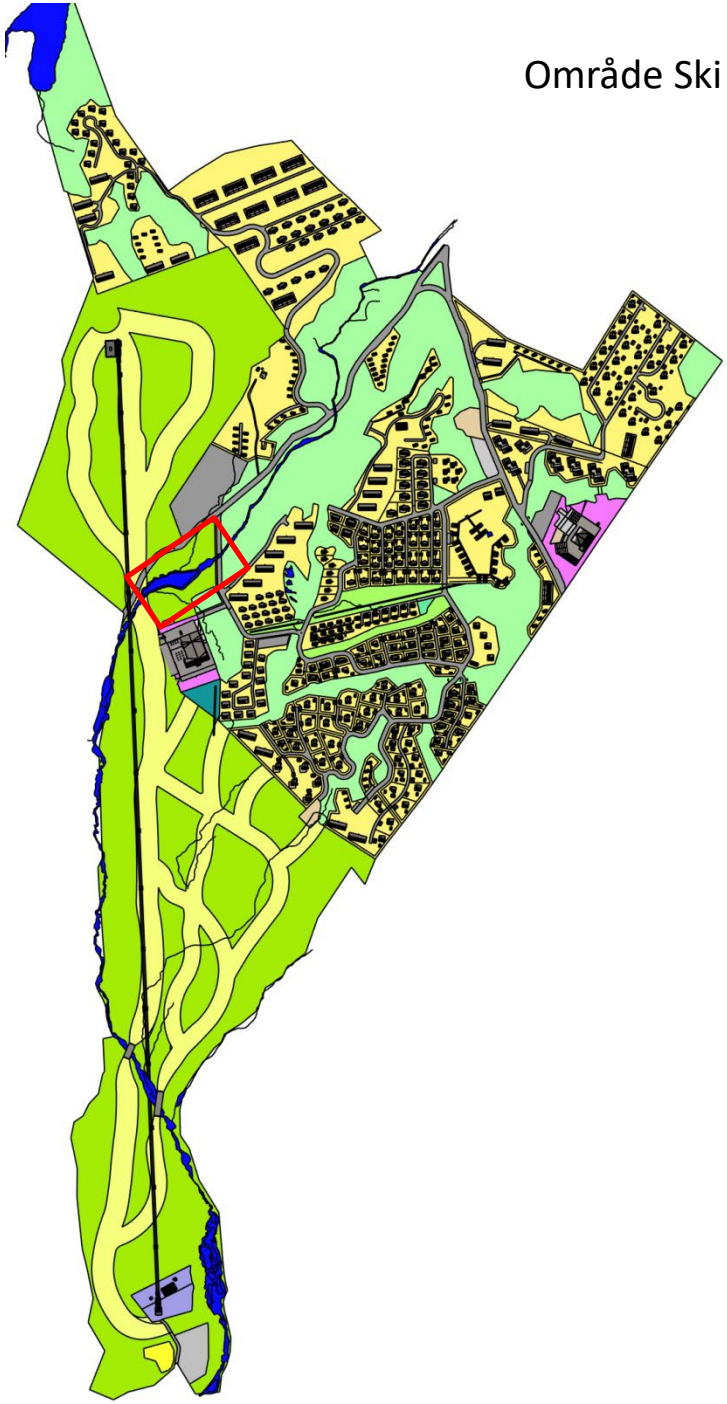



Område Ski bruer/kulvert Hovdeåi øvre kryssinger.
Vei til skikafé BE 1



Område Ski bruer/kulvert Hovdeåi øvre kryssinger.
Hovedvegen sett fra sør.



Område Ski bruer/kulvert Hovdeåi øvre kryssinger.
Hovedvegen sett fra sør.



Område Ski bruer/kulvert Hovdeåi øvre kryssinger.



Område skibruer/kulvert øvre kryssninger.

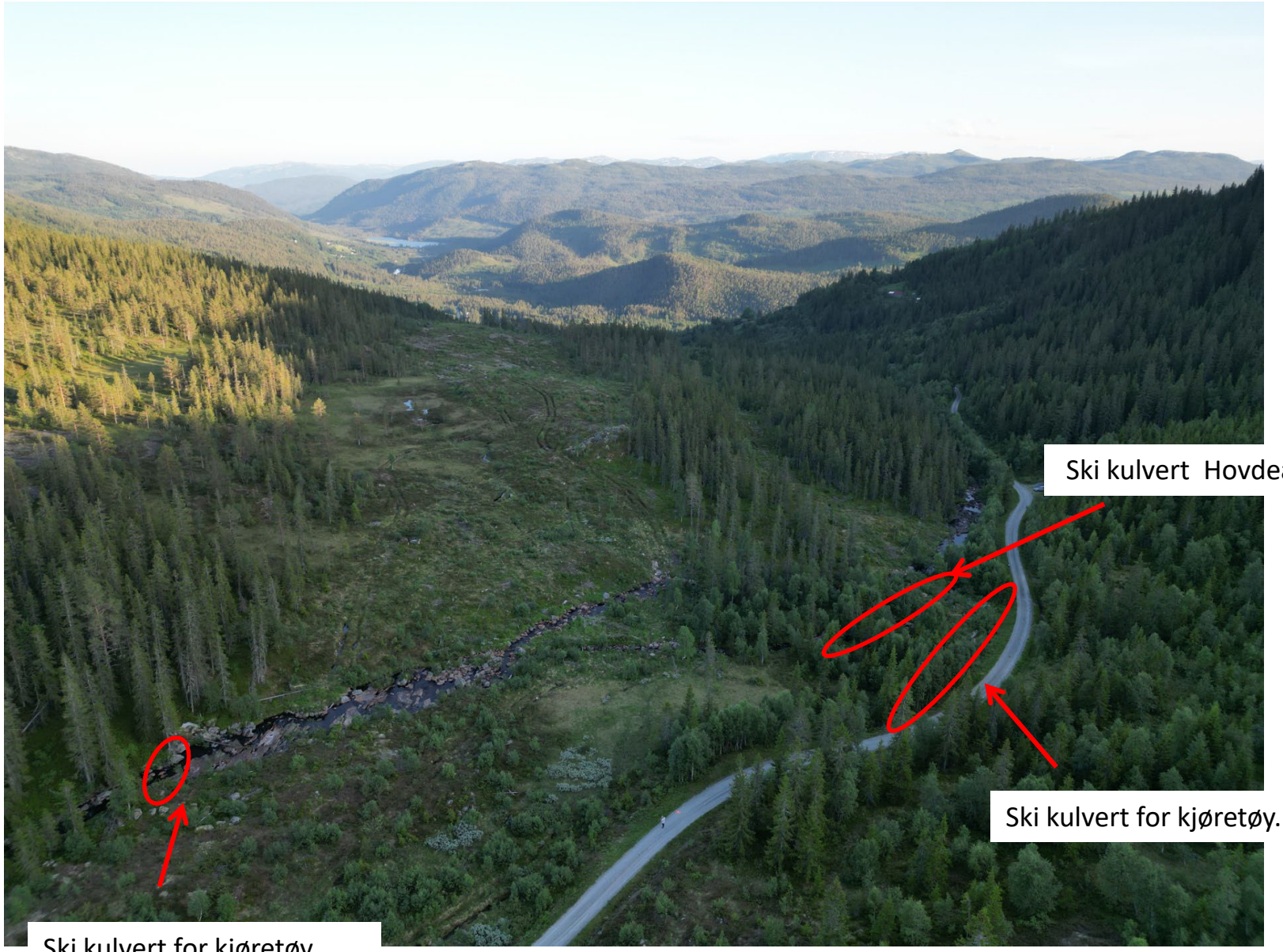

Område skibruer nedre kryssing.

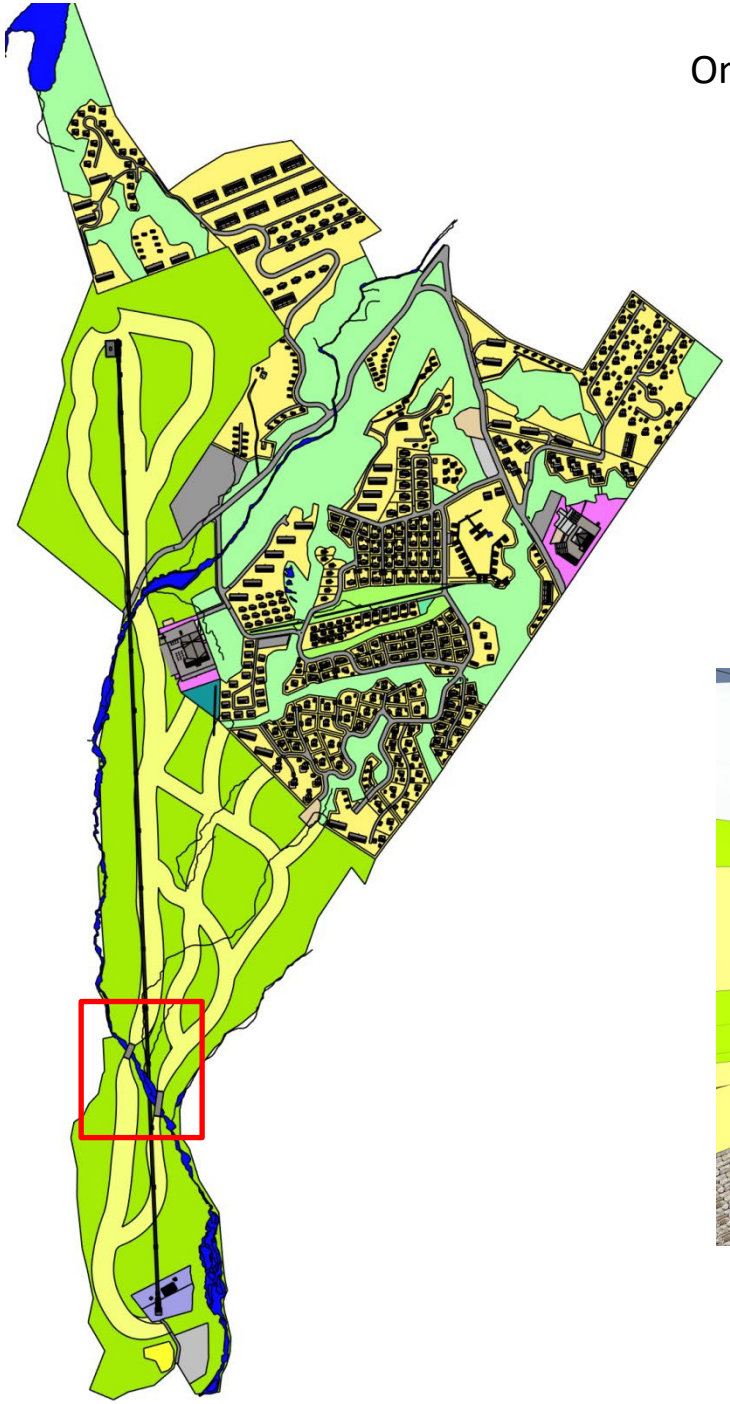

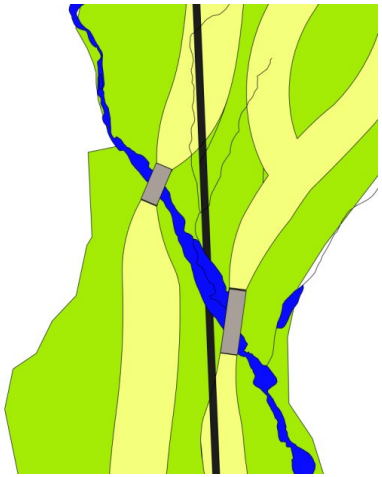



Område ski bruer.



Område skibruer.



Ski bruer Hovdeåi nedre kryssing



Utsikt fra ski bruer.



Topp og bunnstasjon

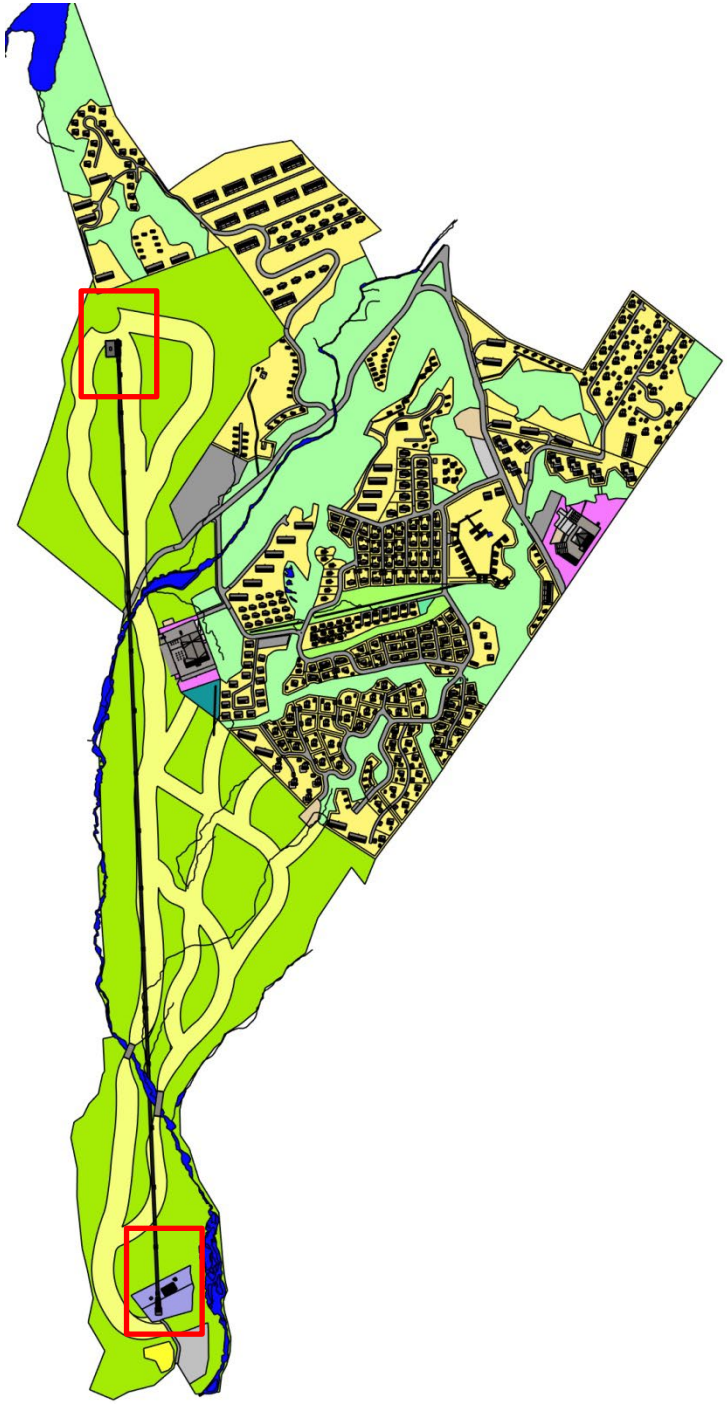

Topp



Bunn

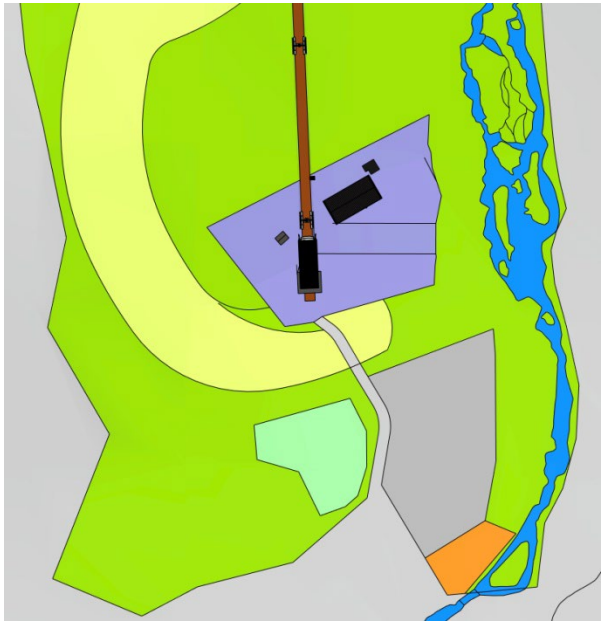

Toppstasjon

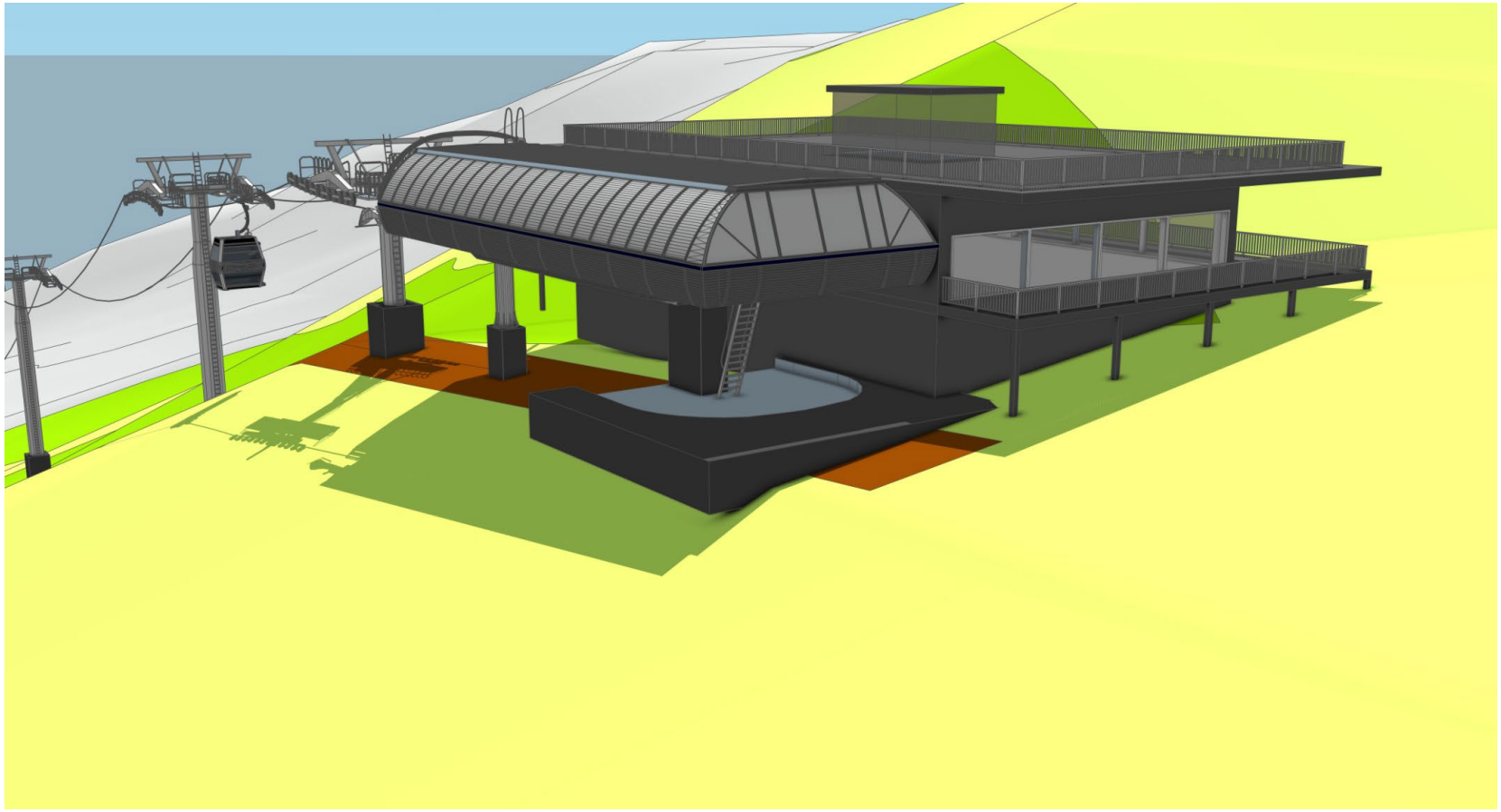

Toppstasjon



Toppstasjon



Utsikt toppstasjon mot sør



Utsikt toppstasjon mot
Gaustatoppen



Bunn

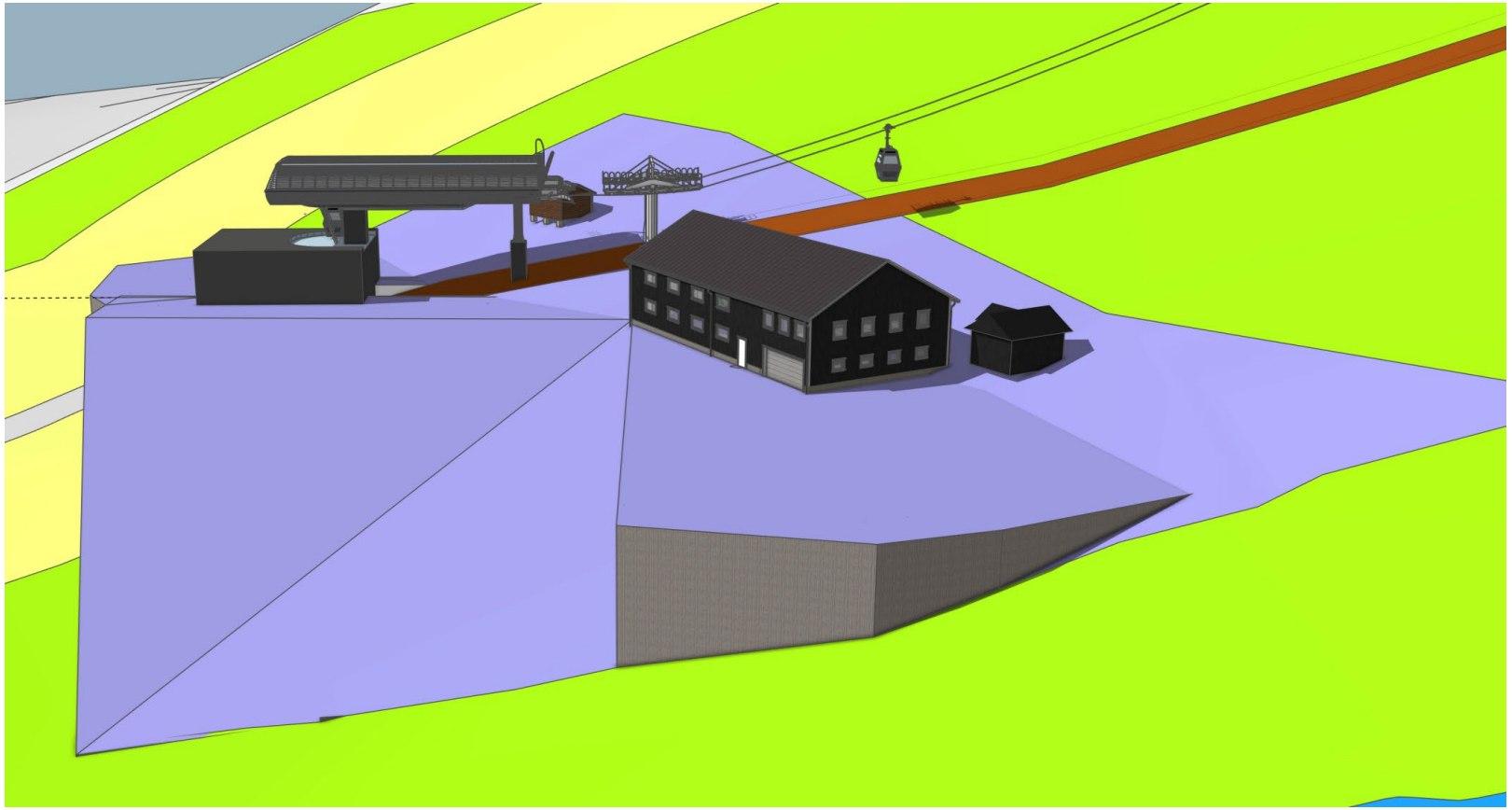

Utsikt bunnstasjon mot sør



Utsikt bunnstasjon mot sør



Område bunnstasjon.



Område bunnstasjon fra Tuddalsvegen .

